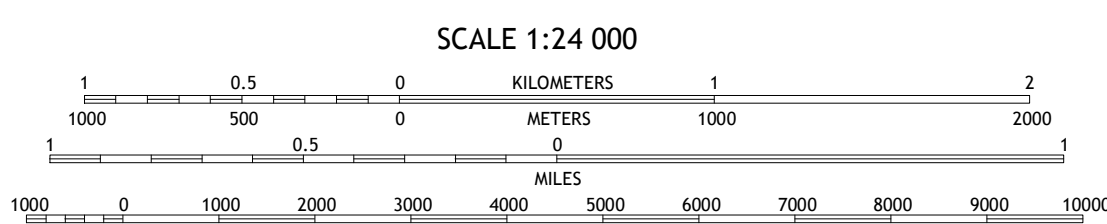
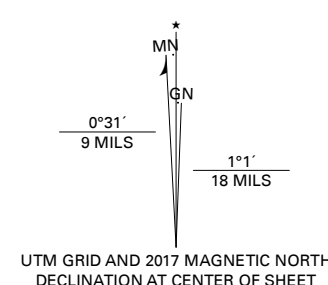


Produced by the United States Geological Survey

North American Datum of 1983 (NAD83) World Geodetic System of 1984 (WGS84). Projection and 1 000-meter grid: Universal Transverse Mercator, Zone 18S. This map is not a legal document. Boundaries may be generalized for this map scale. Private lands within government reservations may not be shown. Obtain permission before entering private lands.

Image: N.A.P., June 2016 - October 2016
Roads: U.S. Census Bureau, 2016
Roads within US Forest Service Lands: FSTopo Data
Names: with limited Forest Service updates, 2014 - 2017
Hydrography: National Hydrography Dataset, 2011 - 2014
Contours: National Elevation Dataset, 2001
Boundaries: Multiple sources, metadata file, 2017
Public Land Survey System: BLM, 2017
Wetlands: FWS National Wetlands Inventory 1984 - 1985



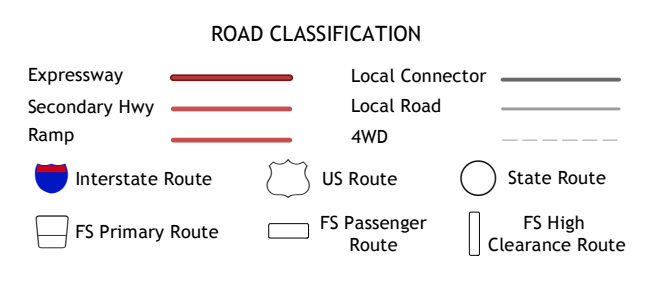
CONTOUR INTERVAL 20 FEET
NORTH AMERICAN VERTICAL DATUM OF 1988
This map was produced to conform with the National Geospatial Program US Topo Product Standard, 2011. A metadata file associated with this product is draft version 0.6.18



ADJOINING QUADRANGLES

1	2	3
4	5	6
7	8	9

1 Alley Spring
2 Eminence
3 Powder Mill Ferry
4 Bartlett
5 Seagall Mountain
6 Birch Tree
7 Low Wasse
8 Fremont



Check with local Forest Service unit for current trail conditions and restrictions.

WINONA, MO
2017

