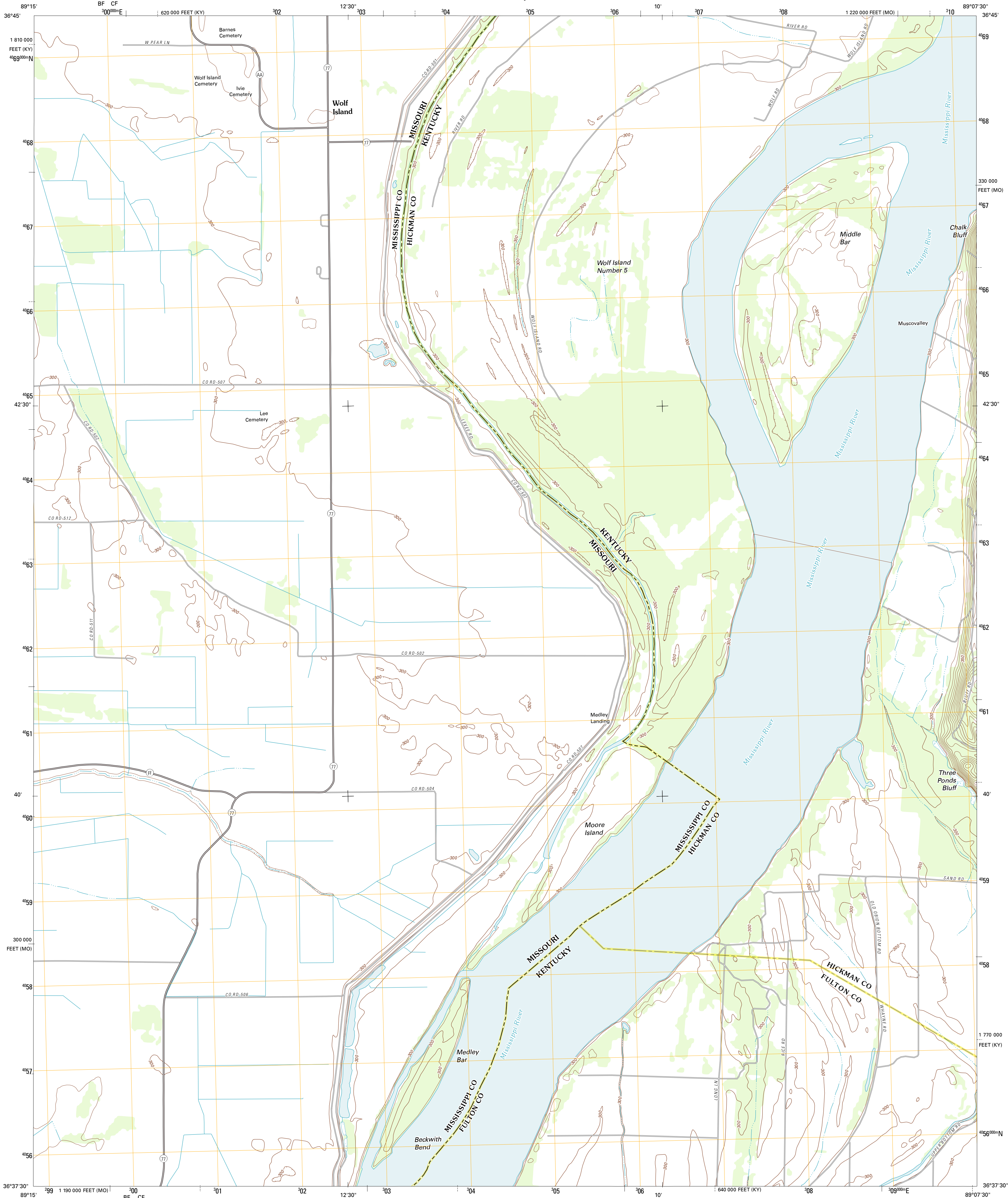




U.S. DEPARTMENT OF THE INTERIOR  
U. S. GEOLOGICAL SURVEY

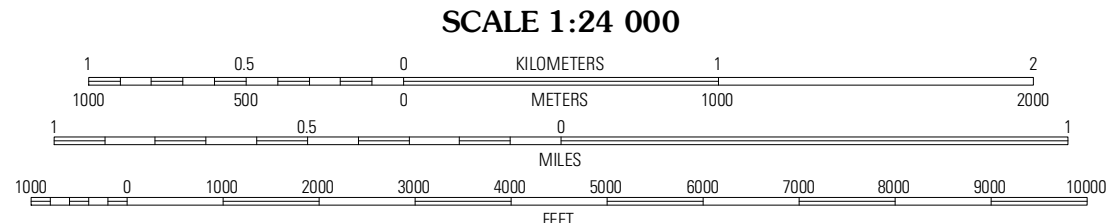
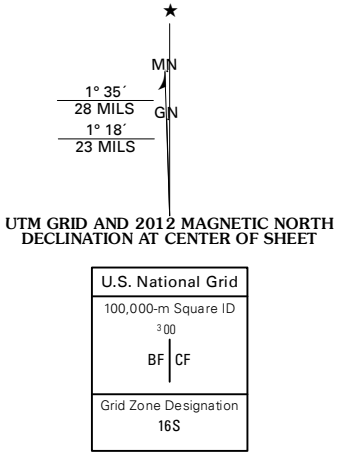


WOLF ISLAND QUADRANGLE  
MISSOURI-KENTUCKY  
7.5-MINUTE SERIES



Produced by the United States Geological Survey  
North American Datum of 1983 (NAD83)  
World Geodetic System of 1984 (WGS84) Projection and  
1 000-meter grid: Universal Transverse Mercator, Zone 16S  
10 000-foot ticks: Missouri Coordinate System of 1983 (east zone), Kentucky Coordinate System of 1983 (south zone)

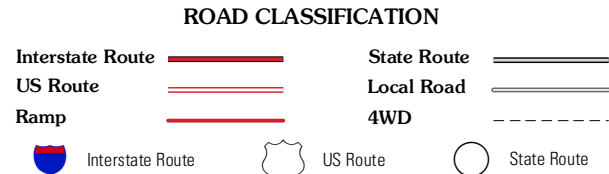
Imagery.....NAIP, July 2010  
Roads.....©2006-2011 TomTom  
Names.....National Hydrography Dataset, 2010  
Contours.....National Elevation Dataset, 2008  
Boundaries.....Census, IBWC, IBC, USGS, 1972 - 2010



CONTOUR INTERVAL 10 FEET  
NORTH AMERICAN VERTICAL DATUM OF 1988  
This map was produced to conform with the  
National Geospatial Program US Topo Product Standard, 2011.  
A metadata file associated with this product is draft version 0.6.1



Amistown	Wickliffe SW	Arlington
Bayouville	Wolf Island	Oakton
Bondurant	Hickman	Cayce



WOLF ISLAND, MO-KY  
2012