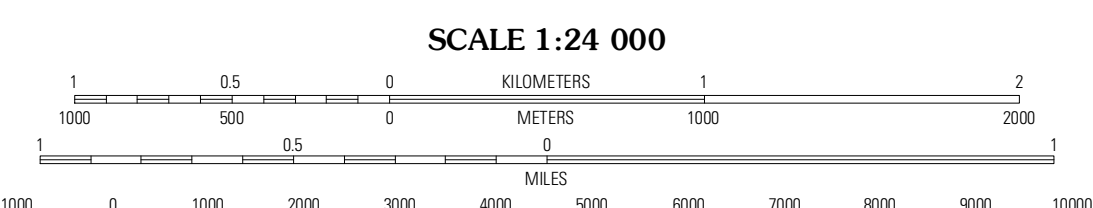



Produced by the United States Geological Survey  
North American Datum of 1983 (NAD83)  
Roads.....©2006-2011 TomTom  
Names.....GNIS, 2011  
Hydrography.....National Hydrography Dataset, 2010  
Contours.....National Elevation Dataset, 2008  
Boundaries.....Census, IBWC, IBC, USGS, 1972 - 2010



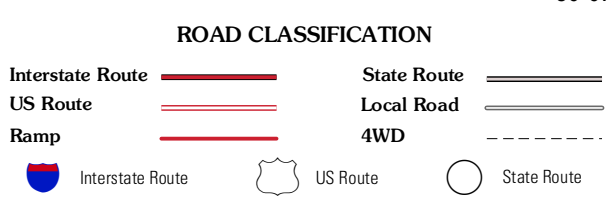
CONTOUR INTERVAL 10 FEET  
NORTH AMERICAN VERTICAL DATUM OF 1988  
This map was produced to conform with the National Geospatial Program US Topo Product Standard, 2011. A metadata file associated with this product is draft version 0.6.2



QUADRANGLE LOCATION

Horseshoe Lake	Lake Cormorant	Horn Lake
Robinsonville	<b>Banks</b>	Frees Corners
Hollywood	Arkabutla West	Arkabutla East

ADJOINING 7.5 QUADRANGLES



**BANKS, MS**  
2012