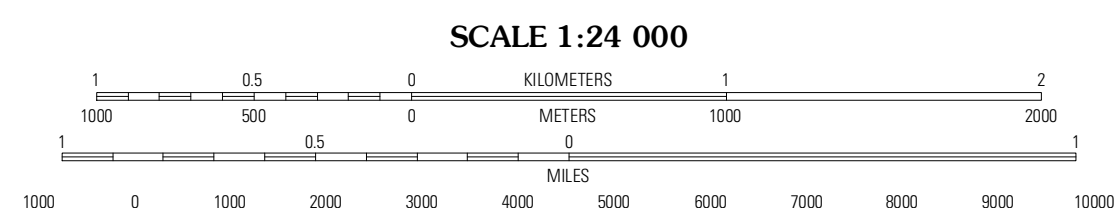
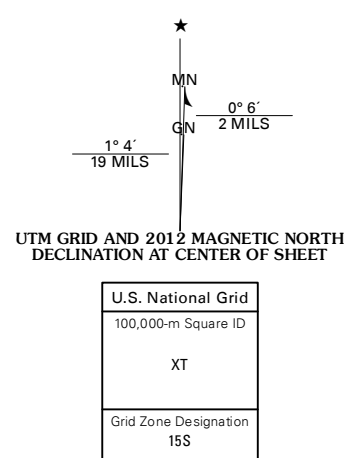


Produced by the United States Geological Survey  
North American Datum of 1983 (NAD83)  
World Geodetic System of 1984 (WGS84). Projection and  
1 000-foot ticks: Mississippi Coordinate System of 1983  
(west zone), Arkansas Coordinate System of 1983 (south  
zone)

Imagery: N/AIP, June 2010  
Roads: ©2006-2011 TomTom  
Names: GNS, 2011  
Hydrography: National Hydrography Dataset, 2010  
Contours: National Elevation Dataset, 2008  
Boundaries: Census, IBWC, IBC, USGS, 1972 - 2010



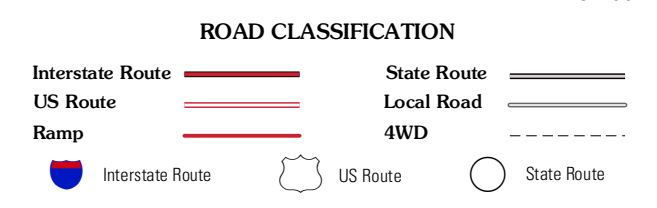
CONTOUR INTERVAL 10 FEET  
NORTH AMERICAN VERTICAL DATUM OF 1988

This map was produced to conform with the  
National Geospatial Program US Topo Product Standard, 2011.  
A metadata file associated with this product is draft version 0.6.2



QUADRANGLE LOCATION

Lake Cheatham	Rosedale	Beulah
Catfish Point	<b>Benoit</b>	Lodell
Arkansas City	Scott	Stringtown



**BENOIT, MS-AR**  
2012

ADJOINING 7.5' QUADRANGLES