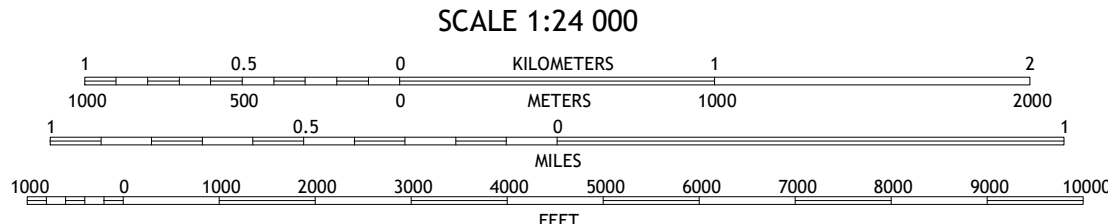
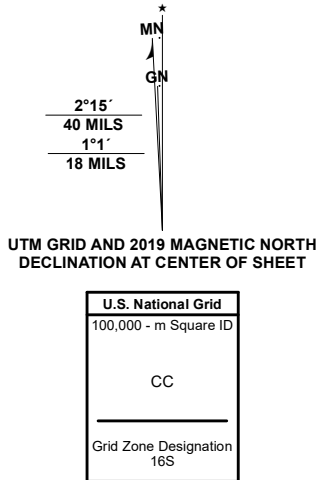
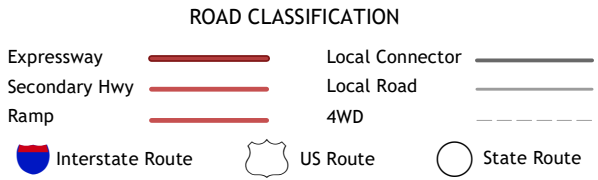
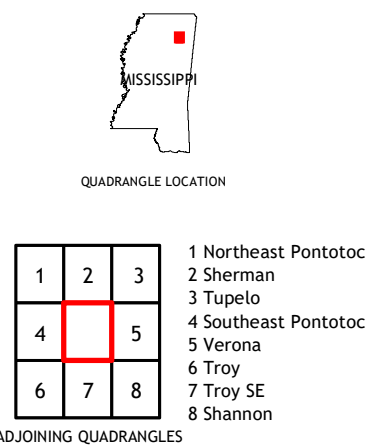


Produced by the United States Geological Survey
North American Datum of 1983 (NAD83)
World Geodetic System of 1984 (WGS84). Projection and
1 000-meter grid/Universal Transverse Mercator, Zone 16S
This map is not a legal document. Boundaries may be
generalized for this map scale. Private lands within government
reservations may not be shown. Obtain permission before
entering private lands.

Imagery.....	NAIP,	December	2020
Roads.....	U.S. Census Bureau,	2017	
Names.....	GNIS,	1980	2020
Hydrography.....	National Hydrography Dataset,	2004	
Contours.....	National Elevation Dataset,	2013	
Boundaries.....	Multiple sources: see metadata file	2018	2019
Public Land Survey System.....	BLM,	2017	
Wetlands.....	FWS National Wetlands Inventory	Not Available	



CONTOUR INTERVAL 10 FEET
NORTH AMERICAN VERTICAL DATUM OF 1988
This map was produced to conform with the
National Geospatial Program US Topo Product Standard, 2011.
A metadata file associated with this product is draft version 0.6.18



BISSELL, MS
2021

