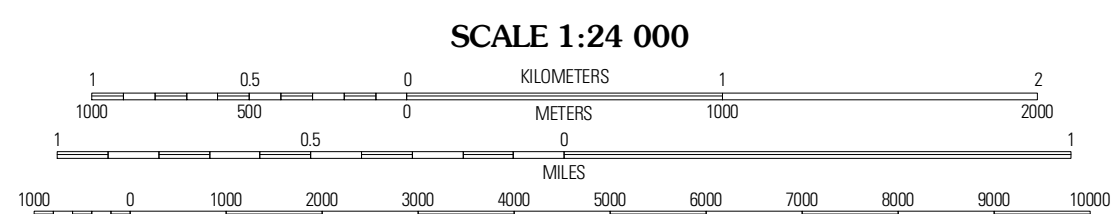
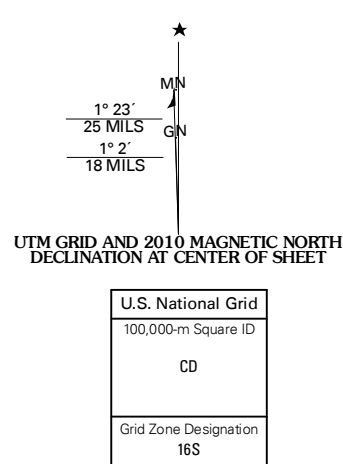


Produced by the United States Geological Survey
North American Datum of 1983 (NAD83)
World Geodetic System of 1984 (WGS84). Projection and
10 000-foot ticks: Mississippi Coordinate System of 1983
(east zone) and Tennessee Coordinate System of 1983

Imagery: N.A.P. August 2007 - June 2008
Roads: US Census Bureau TIGER data with limited USGS updates, 2008
Names: G.NIS, 2008
Hydrography: National Hydrography Dataset, 2007
Contours: National Elevation Dataset, 2001



SCALE 1:24 000

CONTOUR INTERVAL 10 FEET

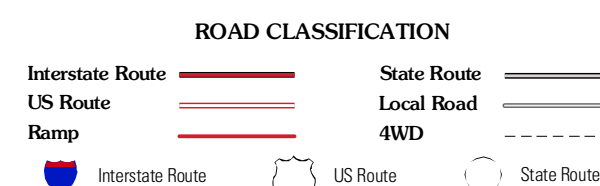
This map was produced to conform with version 0.5.10 of the
draft USGS Standards for 7.5-Minute Quadrangle Maps.
A metadata file associated with this product is also draft version 0.5.10



QUADRANGLE LOCATION

Middletown	Pocahontas	Chewalla
Walnut	Chalybeate	Kossuth North
Fallner	Peoples	Kossuth South

ADJOINING 7.5 QUADRANGLES



CHALYBEATE, MS-TN
2010