U.S. DEPARTMENT OF THE INTERIOR
U.S. GEOLOGICAL SURVEY

CHUNKY QUADRANGLE
MISSISSIPPI
7.5-MINUTE SERIES

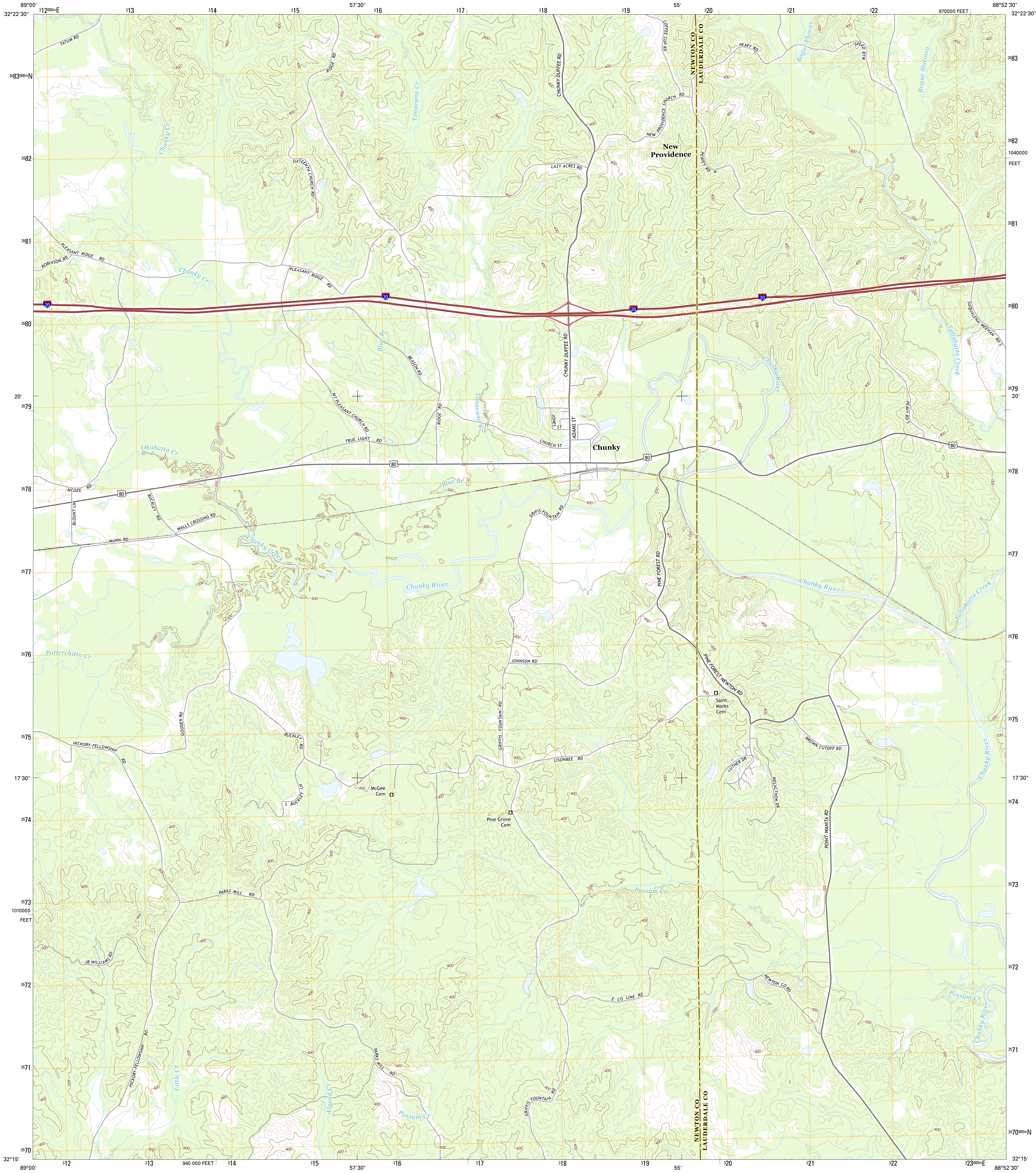
89°00'
32°22'30"
312000mE
313
314
315
57'30"
316
317
318
319
55'
320
321
322
970000 FEET
88°52'30"
32°22'30"
3583000mN
3582
3581
3580
20'
3579
3578
3577
3576
3575
17'30"
3574
3573
1010000 FEET
3572
3571
3570
32°15'
89°00'
312
313
940 000 FEET
314
315
57'30"
316
317
318
319
55'
320
321
322
323000mE
88°52'30"
32°15'
3570000mN
1040000 FEET
NEWTON CO
LAUDERDALE CO
New Providence
Chunky
TATUM RD
RIDGE RD
Tonacana Cr
Chunky Cr
SIXTEENTH CHURCH RD
PLEASANT RIDGE RD
ROBINSON RD
CHUNKY DUFFEE RD
COFFEE CUP RD
NEW PROVIDENCE CHURCH RD
LAZY ACRES RD
PEAVY RD
PEAVY RD N
PEAVY RD S
SPEED BTM
Bogue Flower
Bogue Statinea
SUQUALENA MEEHAN RD S
Tallahatta Creek
Chunky River
20
80
Blue Br
BEASON RD
MT PLEASANT CHURCH RD
RIDGE RD
TRUE LIGHT RD
JONES ST
ADAMS ST
CHURCH ST
Okahatta Cr
MCGEE RD
BLOUNT LN
BUCKLEY RD
WALLS CROSSING RD
MUNN RD
Chunky Creek
GRIFIS-FOUNTAIN RD
PINE FOREST RD
PINE FOREST NEWTON RD
Potterchitto Cr
JOHNSON RD
Saint Marks Cem
BROWN CUTOFF RD
GOODEN RD
HICKORY-FELLOWSHIP RD
BUCKLEY RD
GRIFFIS FOUNTAIN RD
LISONBEE RD
LUTHER DR
MELACHTON DR
S BUCKLEY LN
McGee Cem
Pine Grove Cem
POINT-WANITA RD
PARKS MILL RD
Possum Cr
JB WILLIAMS RD
E CO LINE RD
NEWTON CO RD
Little Cr
Algood Cr
300
400
500

Produced by the United States Geological Survey
North American Datum of 1983 (NAD83)
World Geodetic System of 1984 (WGS84). Projection and
1 000-meter grid: Universal Transverse Mercator, Zone 16S
10 000-foot ticks: Mississippi Coordinate System of 1983 (east zone)

This map is not a legal document. Boundaries may be generalized for this map scale. Private lands within government reservations may not be shown. Obtain permission before entering private lands.

Imagery	NAIP, July	2014
Roads	HERE, ©2013 -	2014
Names	GNIS,	2015
Hydrography	National Hydrography Dataset,	2014
Contours	National Elevation Dataset,	2014
Boundaries	Multiple sources; see metadata file 1972 -	2015
Public Land Survey System	BLM,	2015

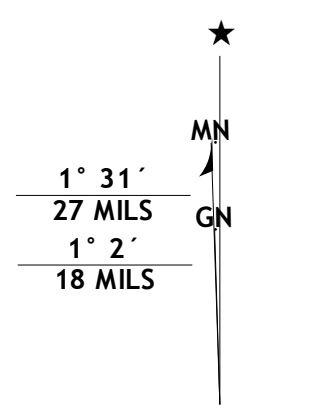
★
MN
GN
1° 31´
27 MILS
1° 2´
18 MILS

UTM GRID AND 2015 MAGNETIC NORTH
DECLINATION AT CENTER OF SHEET

U.S. National Grid
100,000-m Square ID
CA
Grid Zone Designation
16S

SCALE 1:24 000

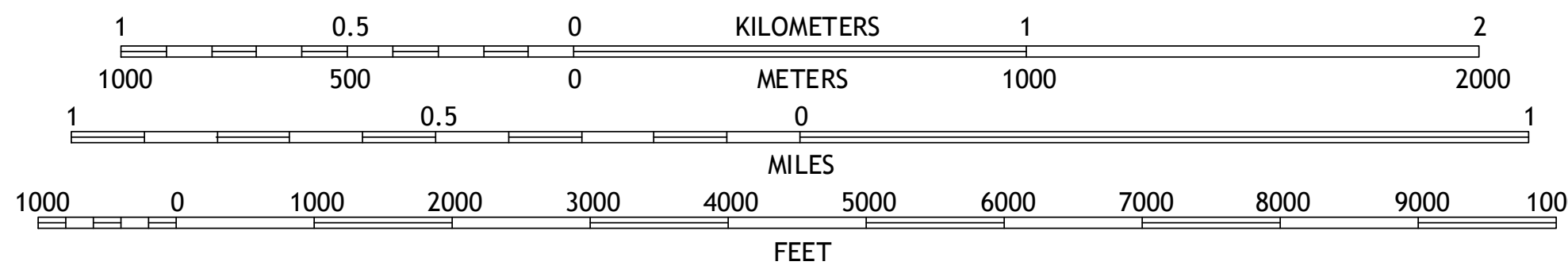
1
0.5
0
KILOMETERS
1
2
1000
500
0
METERS
1000
2000
1
0.5
0
MILES
1
1000
0
1000
2000
3000
4000
5000
6000
7000
8000
9000
10000
FEET

CONTOUR INTERVAL 20 FEET
NORTH AMERICAN VERTICAL DATUM OF 1988

This map was produced to conform with the
National Geospatial Program US Topo Product Standard, 2011.
A metadata file associated with this product is draft version 0.6.18

MISSISSIPPI

QUADRANGLE LOCATION

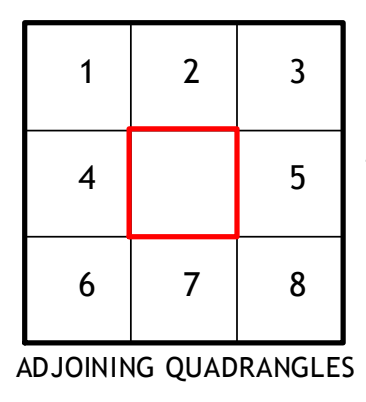

1 Decatur
2 Duffee
3 Collinsville
4 Hickory
5 Meehan
6 Hero
7 Rose Hill
8 Stonewall

ADJOINING QUADRANGLES

ROAD CLASSIFICATION

Expressway	▬	Local Connector	▬
Secondary Hwy	▬	Local Road	▬
Ramp	▬	4WD	- - -

Interstate Route · US Route · ○ State Route

CHUNKY, MS
2015

NSN. 7643016374932
NGA REF NO. USGSX24K8713