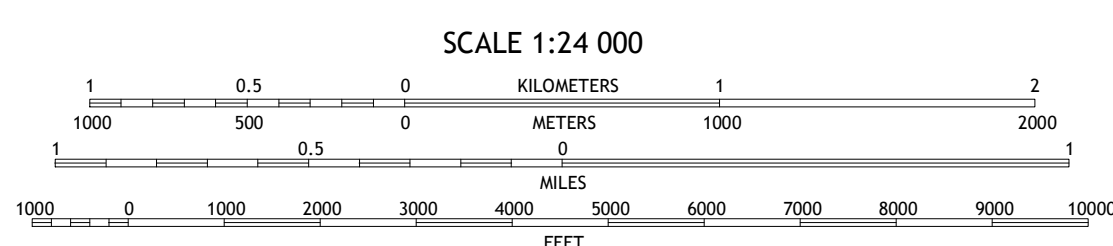
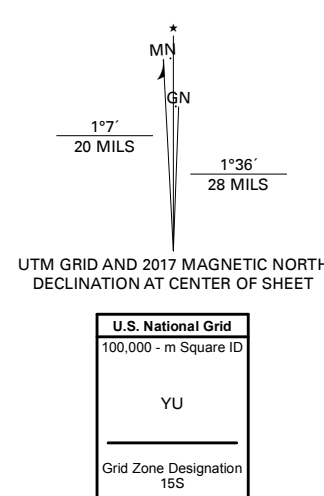


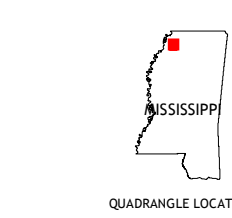
Produced by the United States Geological Survey

North American Datum of 1983 (NAD83) World Geodetic System of 1984 (WGS84) Projection and 1 000-meter grid/Universal Transverse Mercator, Zone 15S This map is not a legal document. Boundaries may be generalized for this map scale. Private lands within government reservations may not be shown. Obtain permission before entering private lands.

Imagery.....NAIP, June 2016 July 2016  
Roads.....U.S. Census Bureau, 2017  
Names.....GNIS, 1980 2016  
Hydrography.....National Hydrography Dataset, 2004 2018  
Contours.....National Elevation Dataset, 2013  
Boundaries.....Multiple sources; see metadata file 2014 2016  
Public Land Survey System.....BLM, 2017  
Wetlands.....FWS National Wetlands Inventory 1975



CONTOUR INTERVAL 10 FEET NORTH AMERICAN VERTICAL DATUM OF 1988 This map was produced to conform with the National Geospatial Program US Topo Product Standard, 2011. A metadata file associated with this product is draft version 0.6.18



ADJOINING QUADRANGLES

1	2	3
4	5	6
7	8	

1 Hollywood  
2 Arkabutla West  
3 Arkabutla East  
4 Walnut Lake  
5 Longtown  
6 Falcon  
7 Crenshaw South  
8 Pleasant Grove

