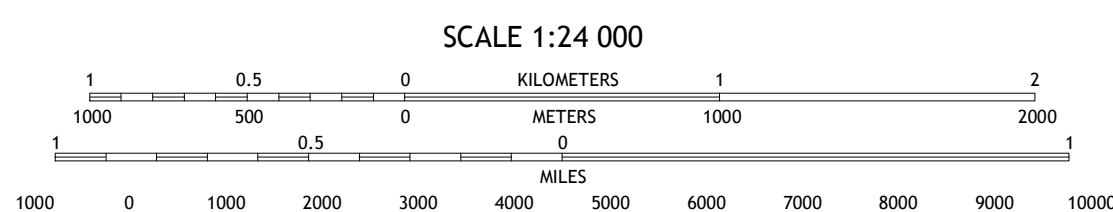
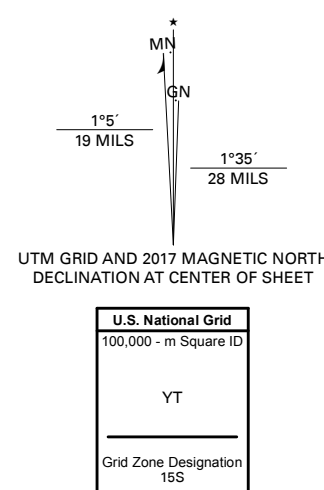
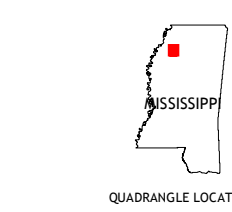


Produced by the United States Geological Survey North American Datum of 1983 (NAD83) World Geodetic System of 1984 (WGS84) Projection and 1 000-meter grid/Universal Transverse Mercator, Zone 15S This map is not a legal document. Boundaries may be generalized for this map scale. Private lands within government reservations may not be shown. Obtain permission before entering private lands.

Imagery.....NAIP, June 2016 July 2016
Roads.....U.S. Census Bureau, 2017
Names.....GNIS, 1980 2017
Hydrography.....National Hydrography Dataset, 2004
Contours.....National Elevation Dataset, 2013
Boundaries.....Multiple sources; see metadata file 2014 2016
Public Land Survey System.....BLM, 2017
Wetlands.....FWS National Wetlands Inventory 1974 1975



CONTOUR INTERVAL 5 FEET NORTH AMERICAN VERTICAL DATUM OF 1988 This map was produced to conform with the National Geospatial Program US Topo Product Standard, 2011. A metadata file associated with this product is draft version 0.6.18



ADJOINING QUADRANGLES

| | | |
|---|---|---|
| 1 | 2 | 3 |
| 4 | 5 | 6 |
| 7 | 8 | |

1 Marks
2 Curtis Station
3 Asa
4 Lambert
5 Tocowa
6 Vance
7 Fishhook Lake
8 Charleston

