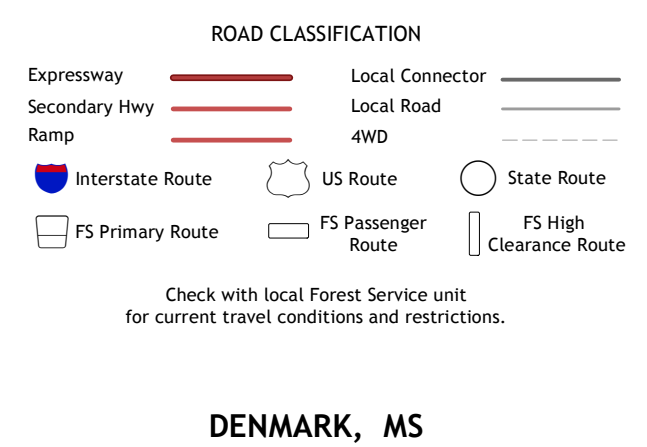
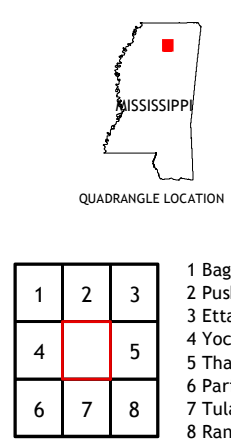



Produced by the United States Geological Survey  
North American Datum of 1983 (NAD83)  
World Geodetic System of 1984 (WGS84). Projection and 1 000-meter grid-Universal Transverse Mercator, Zone 16S  
This map is not a legal document. Boundaries may be generalized for this map scale. Private lands within government reservations may not be shown. Obtain permission before entering private lands.



ADJOINING QUADRANGLES

1	2	3
4	5	6
7	8	

1 Bagley Lake  
2 Puskin Lake  
3 Etta  
4 Yoccona  
5 Thaxton  
6 Paris  
7 Tula  
8 Randolph

DENMARK, MS  
2018

