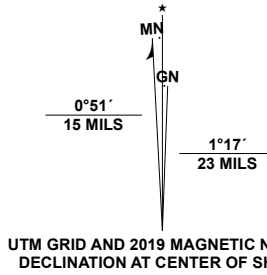


Produced by the United States Geological Survey

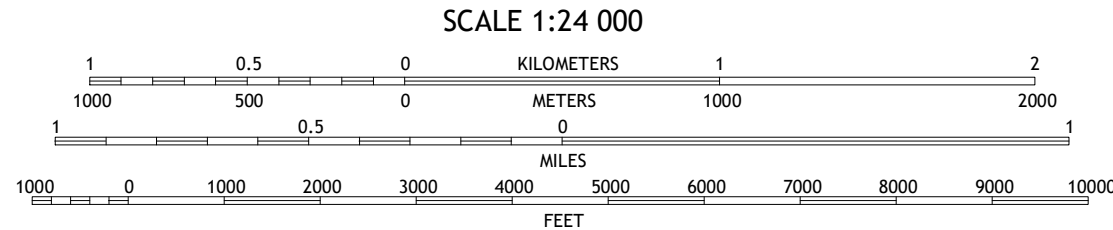
North American Datum of 1983 (NAD83)
World Geodetic System of 1984 (WGS84), Projection and
1 000-meter grid/Universal Transverse Mercator, Zone 18R
This map is not a legal document. Boundaries may be
generalized for this map scale. Private lands within government
reservations may not be shown. Obtain permission before
entering private lands.

ImageryNAIP	December	2020
RoadsU.S. Census Bureau	2017	
NamesGNIS	1980	2020
HydrographyNational Hydrography Dataset	1989	2020
ContoursNational Elevation Dataset	2017	
BoundariesMultiple sources: see metadata file	2018	2019
Public Land Survey SystemBLM	2017	
WetlandsFWS National Wetlands Inventory	Not Available	



UTM GRID AND 2019 MAGNETIC NORTH
DECLINATION AT CENTER OF SHEET

U.S. National Grid
100,000 - m Square ID
YR
Grid Zone Designation
18S
18N 42°N



CONTOUR INTERVAL 10 FEET
NORTH AMERICAN VERTICAL DATUM OF 1988
This map was produced to conform with the
National Geospatial Program US Topo Product Standard, 2011.
A metadata file associated with this product is draft version 0.6.18



QUADRANGLE LOCATION

1	2	3
4	5	6
7	8	9


1 Utica West
2 Utica East
3 Dabney Crossroads
4 Dentville NW
5 Gallman
6 Barlow
7 Smyrna
8 Hazlehurst

ADJOINING QUADRANGLES

ROAD CLASSIFICATION

Expressway	Local Connector
Secondary Hwy	Local Road
Ramp	4WD
Interstate Route	US Route
	State Route

DENTVILLE, MS
2020



NSN 1643016374985
NSA REF NO. USGSX24K11980