



Produced by the United States Geological Survey
North American Datum of 1983 (NAD83)
World Geodetic System of 1984 (WGS84)
This map is not a legal document. Boundaries may be generalized for this map scale. Private lands within government reservations may not be shown. Obtain permission before entering private lands.

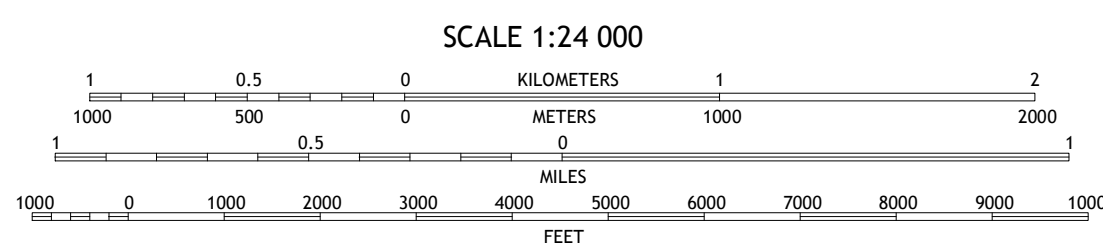
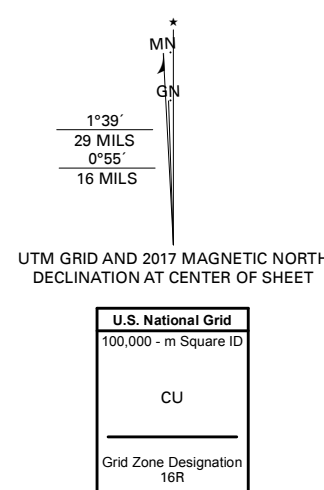
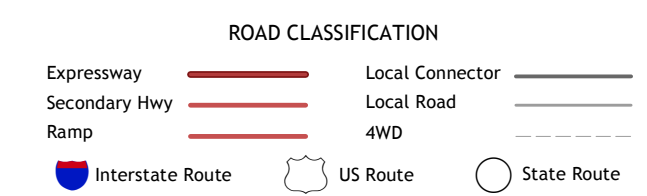


Table with 7 columns and 7 rows showing adjacent quadrangles and their features: 1 Mississippi Sound (All Water), 2 Beer Island, 3 Gautier South, 4 Ship Island, 5 Horn Island West, 6 Chandeleur Light OE W, 7 Chandeleur Light.



CONTOURS NOT PRESENT BECAUSE AVAILABLE ELEVATION DATA DO NOT MEET ACCURACY REQUIREMENTS
This map was produced to conform with the National Geospatial Program US Topo Product Standard, 2011. A metadata file associated with this product is draft version 0.6.18

