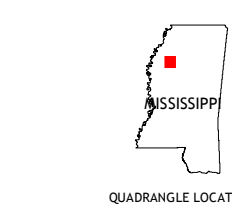
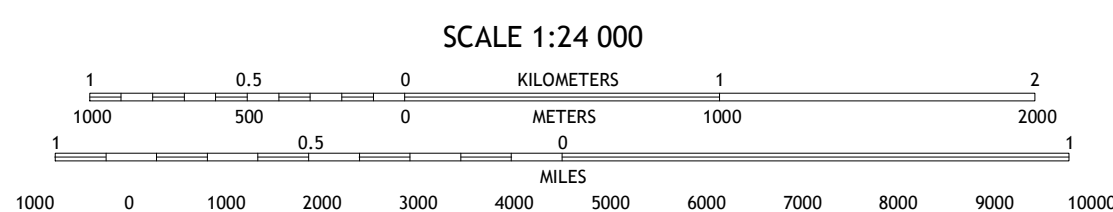
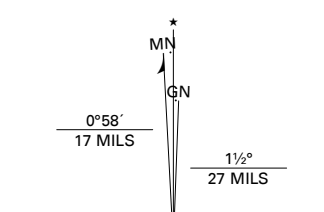


Produced by the United States Geological Survey

North American Datum of 1983 (NAD83) World Geodetic System of 1984 (WGS84) Projection and 1 000-meter grid/Universal Transverse Mercator, Zone 15S This map is not a legal document. Boundaries may be generalized for this map scale. Private lands within government reservations may not be shown. Obtain permission before entering private lands.

Imagery.....NAIP, June 2016 - October 2016  
Roads.....U.S. Census Bureau, 2017  
Names.....GNIS, 1980-2017  
Hydrography.....National Hydrography Dataset, 2004  
Contours.....National Elevation Dataset, 2013  
Boundaries.....Multiple sources; see metadata file, 2014-2016  
Public Land Survey System.....BLM, 2017  
Wetlands.....FWS National Wetlands Inventory, 1974



ADJOINING QUADRANGLES

1	2	3
4	5	6
7	8	9

- 1 Rome
- 2 Webb
- 3 Tippo
- 4 Brooks
- 5 Phillip
- 6 Rattlesnake Bayou
- 7 Schlater
- 8 Money

