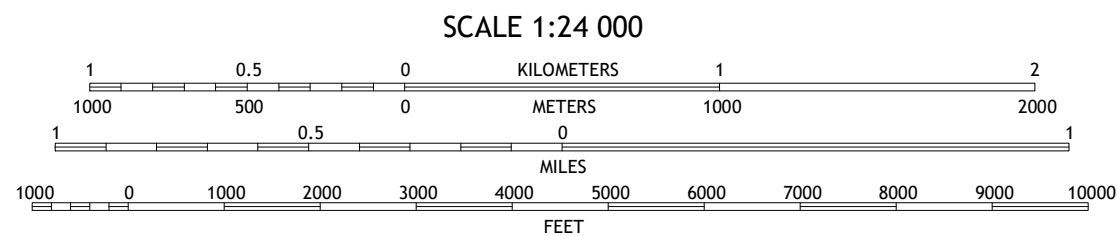
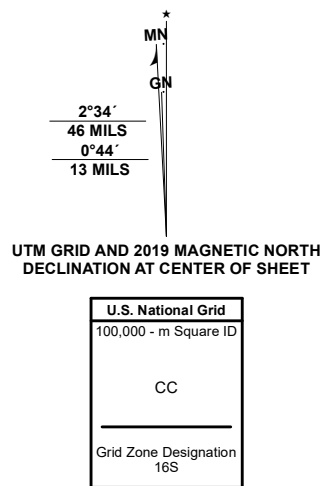




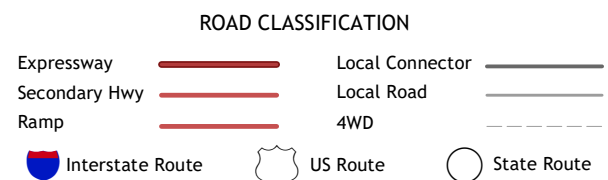
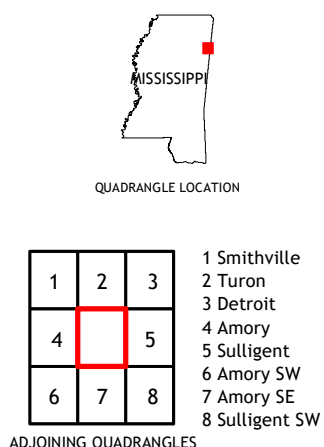
Produced by the United States Geological Survey

North American Datum of 1983 (NAD83)
World Geodetic System of 1984 (WGS84) - Projection and
1 000-meter grid/Universal Transverse Mercator, Zone 16S
This map is not a legal document. Boundaries may be
generalized for this map scale. Private lands within government
reservations may not be shown. Obtain permission before
entering private lands.

ImageryNAIP	December	2020
RoadsU.S. Census Bureau	2017	
NamesGNIS	1980	2020
HydrographyNational Hydrography Dataset	1989	2020
ContoursNational Elevation Dataset	2008	2017
BoundariesMultiple sources: see metadata file	2018	2019
Public Land Survey SystemBLM	2017	
WetlandsFWS National Wetlands Inventory	Not Available	




CONTOUR INTERVAL 10 FEET
NORTH AMERICAN VERTICAL DATUM OF 1988
This map was produced to conform with the
National Geospatial Program US Topo Product Standard, 2011.
A metadata file associated with this product is draft version 0.6.18



GREENWOOD SPRINGS, MS

2020



NSN 1643016375064
NSA REF NO. USGSX24K18504