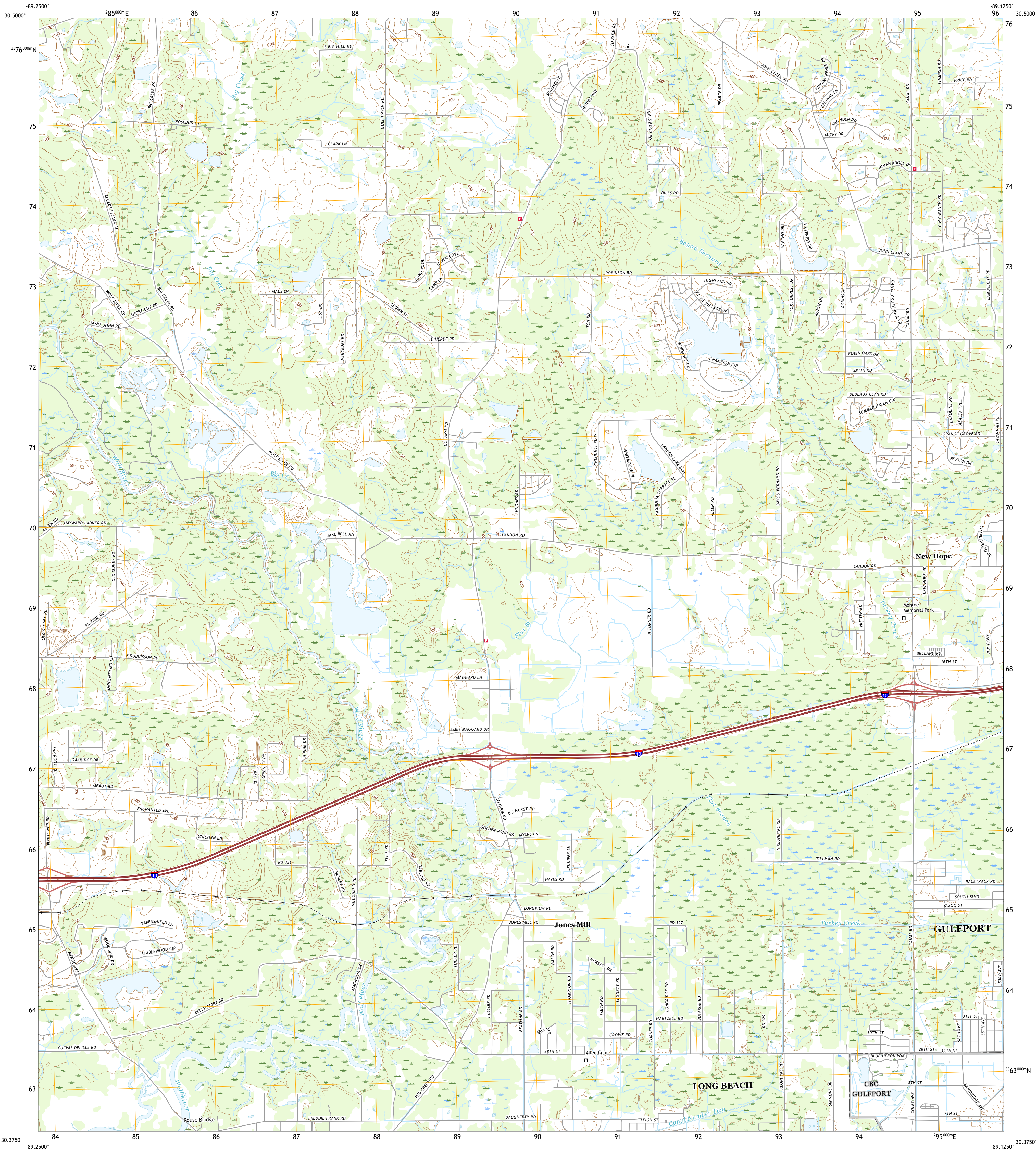




U.S. DEPARTMENT OF THE INTERIOR  
U.S. GEOLOGICAL SURVEY



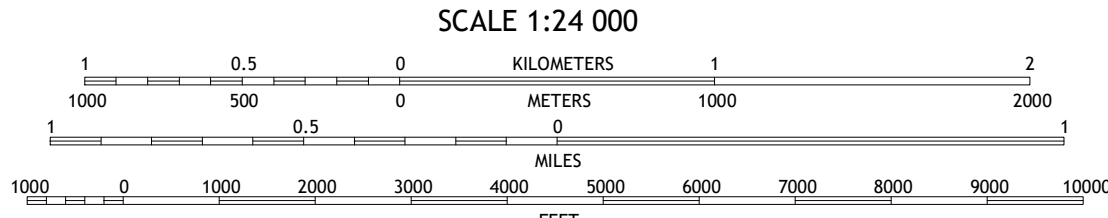
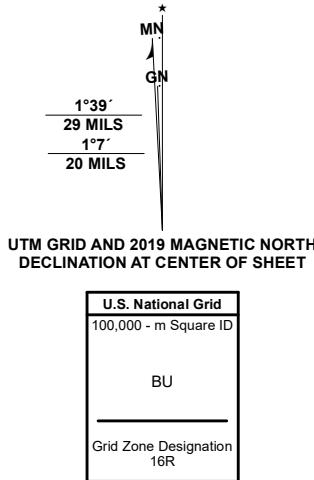
GULFPORT NW QUADRANGLE  
MISSISSIPPI - HARRISON COUNTY  
7.5-MINUTE SERIES



Produced by the United States Geological Survey

North American Datum of 1983 (NAD83)  
World Geodetic System of 1984 (WGS84) Projection and  
1 000-meter grid/Universal Transverse Mercator, Zone 16R  
This map is not a legal document. Boundaries may be  
generalized for this map scale. Private lands within government  
reservations may not be shown. Obtain permission before  
entering private lands.

Imagery	U.S. National	December	2020
Roads	U.S. Census Bureau	2017	
Names	GNIS	1980	2020
Hydrography	National Hydrography Dataset	2004	2020
Contours	National Elevation Dataset	2018	
Boundaries	Multiple sources: see metadata file	2018	2019
Public Land Survey System	BLM	2017	
Wetlands	FWS National Wetlands Inventory	Not Available	



CONTOUR INTERVAL 10 FEET  
NORTH AMERICAN VERTICAL DATUM OF 1988  
This map was produced to conform with the  
National Geospatial Program US Topo Product Standard, 2011.  
A metadata file associated with this product is draft version 0.6.18



1	2	3
4	5	6
7	8	

1 Sellers  
2 Wortham  
3 Success  
4 Deadeaux  
5 Gulfport North  
6 Bay Saint Louis  
7 Pass Christian  
8 Gulfport South

ROAD CLASSIFICATION	
Expressway	Local Connector
Secondary Hwy	Local Road
Ramp	4WD
Interstate Route	US Route
	State Route

GULFPORT NW, MS

2021

