USGS
science for a changing world

U.S. DEPARTMENT OF THE INTERIOR
U. S. GEOLOGICAL SURVEY

The National Map
US Topo

GULFPORT NORTH QUADRANGLE
MISSISSIPPI-HARRISON CO.
7.5-MINUTE SERIES

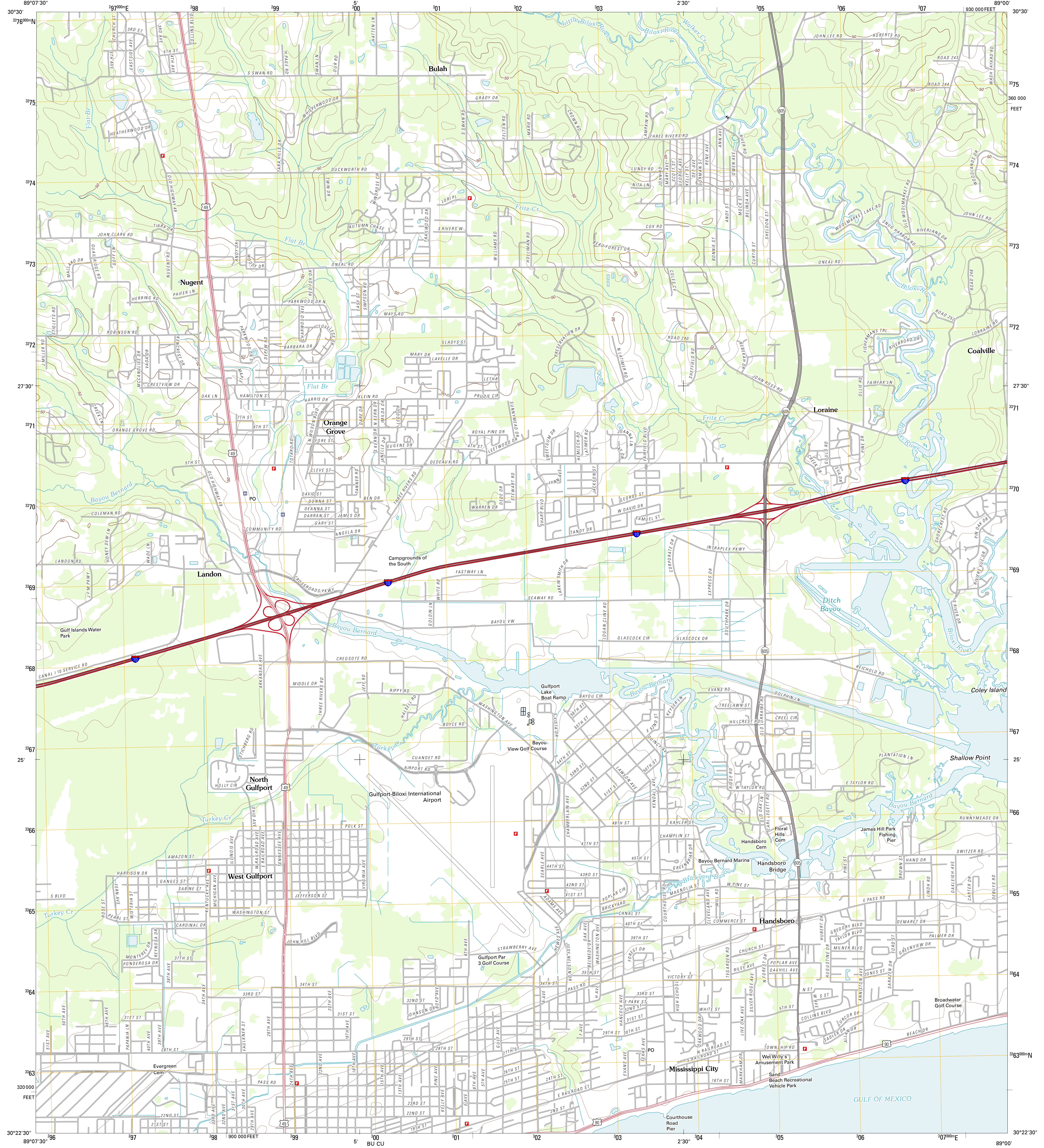

BU CU
5'
89°07'30"
30°30'
2'30"
89°00'
30°22'30"
27'30"
25'
297000mE
3376000mN
3363000mN
307000mE
930 000 FEET
360 000 FEET
320 000 FEET
900 000 FEET
Bulah
Nugent
Orange Grove
Landon
Loraine
Coalville
North Gulfport
West Gulfport
Handsboro
Mississippi City
Coley Island
Shallow Point
Gulfport-Biloxi International Airport
Campgrounds of the South
Gulf Islands Water Park
Gulfport Lake Boat Ramp
Bayou View Golf Course
Gulfport Par 3 Golf Course
Broadwater Golf Course
James Hill Park Fishing Pier
Bayou Bernard Marina
Handsboro Bridge
Handsboro Cem
Floral Hills Cem
Evergreen Cem
Wet Willy's Amusement Park
Sand Beach Recreational Vehicle Park
Courthouse Road Pier
GULF OF MEXICO
Little Biloxi River
Biloxi River
Walker Cr
Fritz Cr
Flat Br
Bayou Bernard
Turkey Cr
Ditch Bayou
Brickyard Bayou
49
10
605
90
PO

Produced by the United States Geological Survey
North American Datum of 1983 (NAD83)
World Geodetic System of 1984 (WGS84). Projection and
1 000-meter grid: Universal Transverse Mercator, Zone 16R
10 000-foot ticks: Mississippi Coordinate System of 1983
(east zone)

Imagery……………………NAIP, August 2010
Roads……………………©2006-2011 TomTom
Names……………………GNIS, 2011
Hydrography……………National Hydrography Dataset, 2010
Contours…………………National Elevation Dataset, 2008
Boundaries…………Census, IBWC, IBC, USGS, 1972 - 2010

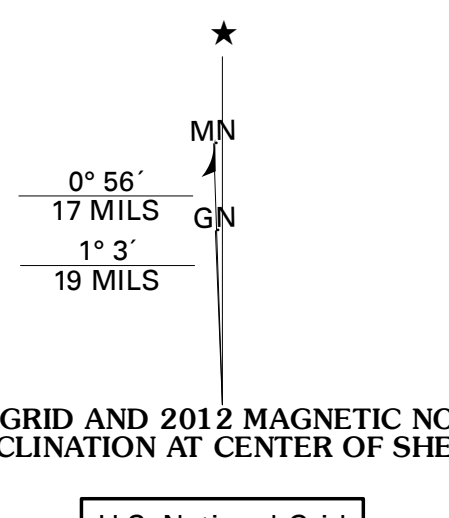

★
MN
GN
0° 56´
17 MILS
1° 3´
19 MILS

UTM GRID AND 2012 MAGNETIC NORTH
DECLINATION AT CENTER OF SHEET

U.S. National Grid
100,000-m Square ID
^{3}00 BU CU
Grid Zone Designation 16R

SCALE 1:24 000

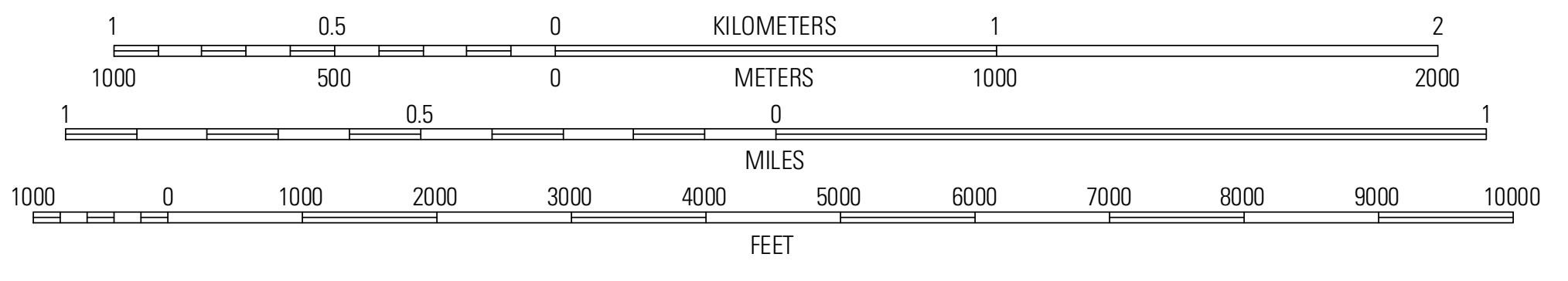

1
0.5
0
KILOMETERS
1
2
1000
500
0
METERS
1000
2000
1
0.5
0
MILES
1
1000
0
1000
2000
3000
4000
5000
6000
7000
8000
9000
10000
FEET

CONTOUR INTERVAL 10 FEET
NORTH AMERICAN VERTICAL DATUM OF 1988

This map was produced to conform with the
National Geospatial Program US Topo Product Standard, 2011.
A metadata file associated with this product is draft version 0.6.2

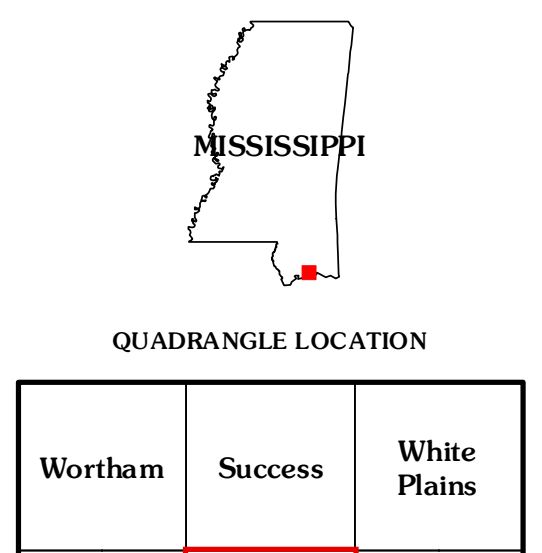

MISSISSIPPI

QUADRANGLE LOCATION

Wortham	Success	White Plains
Gulfport NW	Gulfport North	Biloxi
Pass Christian	Gulfport South	Mississippi Sound (All Water)

ADJOINING 7.5' QUADRANGLES

ROAD CLASSIFICATION

Interstate Route	▬	State Route	═
US Route	═	Local Road	═
Ramp	▬	4WD	- - - -

● Interstate Route ○ US Route ○ State Route

GULFPORT NORTH, MS
2012