U.S. DEPARTMENT OF THE INTERIOR
U.S. GEOLOGICAL SURVEY

The National Map
US Topo

HATTIESBURG QUADRANGLE
MISSISSIPPI
7.5-MINUTE SERIES

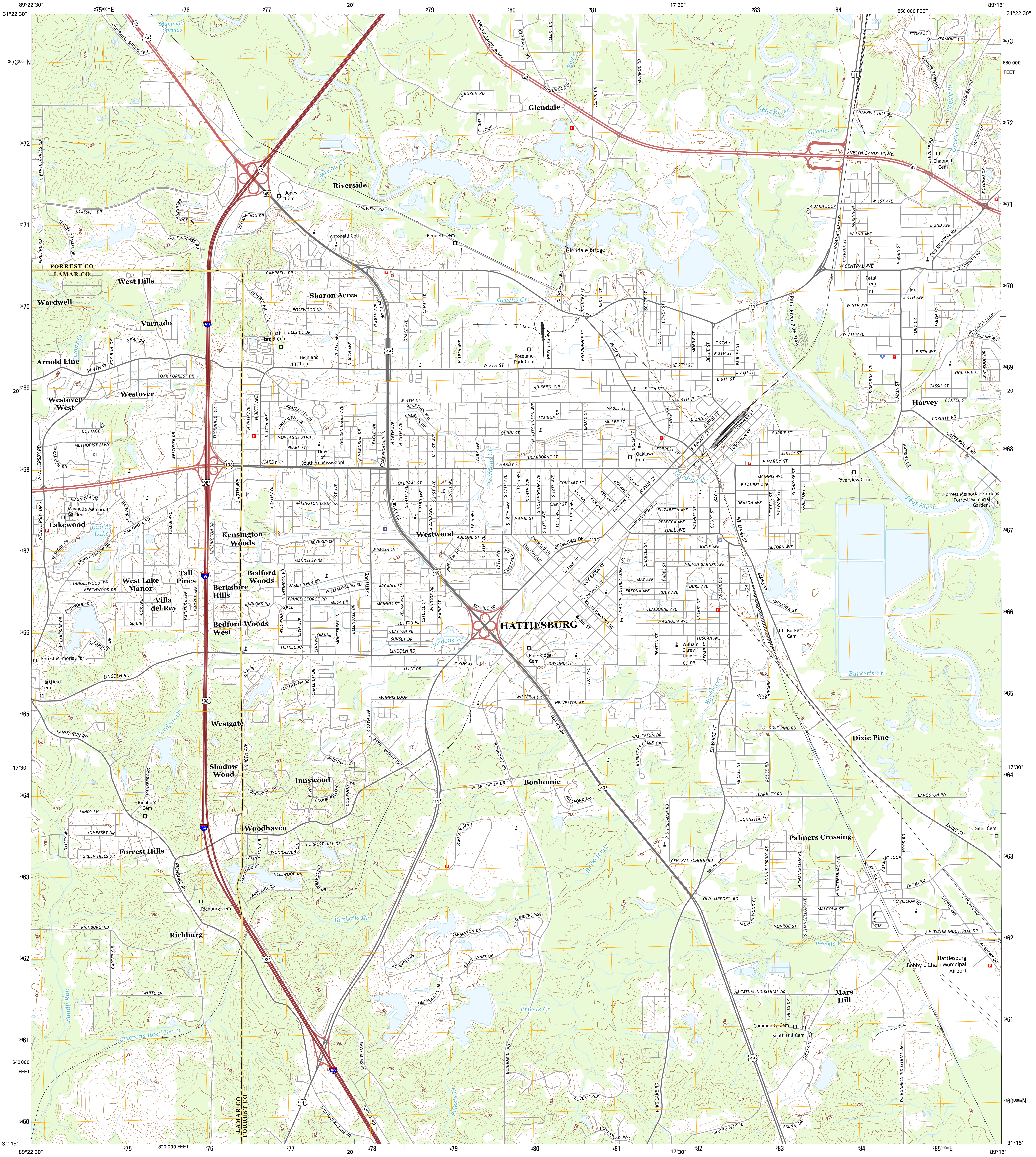
89°22'30"
31°22'30"
275000mE
276
277
20'
279
280
281
17'30"
283
284
850 000 FEET
89°15'
31°22'30"
3473000mN
3473
680 000 FEET
3472
3471
3470
20' 3469
3468
3467
3466
3465
17'30"
3464
3463
3462
3461
640 000 FEET
3460
3460000mN
31°15'
89°22'30"
275
820 000 FEET
276
277
20'
278
279
280
281
17'30"
282
283
284
285000mE
89°15'
31°15'
Mammoth Springs
OLD RAWLS SPRINGS RD
42
49
EVELYN GANDY PKWY
GLENDALE AVE
TILLERY DR
Bay Cr
MONROE RD
SCENIC DR
EDGEWOOD DR
JIM BURCH RD
B AND B LOOP
Glendale
Leaf River
Greens Cr
CHAPPELL HILL RD
STORAGE RD
VERMONT DR
GOPHER TORTOISE
Boggy Br
LYNN RAY RD
GARDEN LN
LEEVILLE RD
Chappell Cem
MOZINGO DR
N BEVERLY HILLS RD
Mixons Cr
Riverside
Jones Cem
LAKEVIEW RD
CLASSIC DR
BRECKENRIDGE DR
BROADACRES DR
GOLF COURSE RD
SHELBY THAMES DR
PIPELINE RD
Antonelli Coll
Bennett Cem
Glendale Bridge
CITY BARN LOOP
N RAILROAD AVE
MCKINNON ST
STEVENS ST
W 1ST AVE
W 2ND AVE
E 2ND AVE
OLD RICHTON RD
OLD CORINTH RD
N MAIN ST
W CENTRAL AVE
FORREST CO
LAMAR CO
West Hills
Wardwell
CAMPBELL DR
Sharon Acres
ROSEWOOD DR
BEVERLY HILLS RD
SERVICE DR
N 28TH AVE
CAHAL ST
GRACE AVE
Petal Cem
E 4TH AVE
W 5TH AVE
W 7TH AVE
E 8TH AVE
FORD DR
SMITH ST
HILLCREST LOOP
COLLINS RD
MAYWOOD DR
OGILSVIE ST
CASSIL ST
BOXTEL ST
CORINTH RD
CARTERVILLE RD
Harvey
S GEORGE AVE
S MAIN ST
Petal River Park Trail
Varnado
HILLSIDE DR
B'nai Israel Cem
Highland Cem
N 31ST AVE
N 30TH AVE
N 19TH AVE
Roseland Park Cem
HERCULES AVE
PROVIDENCE ST
STANLEY ST
REDUS ST
SCOTT ST
DEWEY ST
COIT ST
MOBILE ST
BOUIE ST
FAIRLEY ST
MAIN ST
E 9TH ST
E 8TH ST
E 7TH ST
E 6TH ST
W 7TH ST
Arnold Line
W 4TH ST
FOX RUN DR
W RAY DR
OAK FORREST DR
Westover
Westover West
COTTAGE DR
METHODIST BLVD
FRANKLIN RD
WEATHERSBY RD
THORNHILL DR
WESTOVER DR
N 39TH AVE
N 38TH AVE
N 37TH AVE
FRATERNITY DR
PINEHAVEN CIR
MONTAGUE BLVD
PEARL ST
GOLDEN EAGLE AVE
N MEMORIAL DR
EAGLE WK
CHAMPIONSHIP LN
N 26TH AVE
N 25TH AVE
N 21ST AVE
W 4TH ST
VENETIAN WAY
EMERSON DR
QUINN ST
N HUTCHINSON AVE
STADIUM DR
ICKER'S CIR
MABLE ST
MILLER ST
BROAD ST
E 5TH ST
E 4TH ST
E 2ND ST
E PINE ST
JACKSON ST
GREEN ST
Oaklawn Cem
FORREST ST
E FRONT ST
NEWMAN ST
BUSCHMAN ST
CURRIE ST
JERSEY ST
E HARDY ST
KATRINA DR
Univ of Southern Mississippi
HARDY ST
198
98
59
DEARBORNE ST
PARK AVE
Gordons Cr
MAGNOLIA DR
Magnolia Memorial Gardens
MAYFAIR RD
Lakewood
Lairds Lake
W SHORE DR
WEATHERSBY DR S
STONES THROW DR
OAK GROVE RD
LAMAR AVE
KENSINGTON DR
S 40TH AVE
S 37TH AVE
ARLINGTON LOOP
S 31ST AVE
OFERRAL ST
S 24TH AVE
S 23RD AVE
S 22ND AVE
S 21ST AVE
S 20TH AVE
S 17TH AVE
S 15TH AVE
S 14TH AVE
S HUTCHINSON AVE
S 12TH AVE
CONCART ST
CAMP ST
S 13TH AVE
S 11TH AVE
S 10TH AVE
7TH AVE
6TH AVE
5TH AVE
4TH AVE
3RD AVE
CORINNE ST
W PINE ST
W RAILROAD ST
ELIZABETH AVE
REBECCA AVE
HALL AVE
WALNUT ST
COURT ST
BAY ST
MCINNIS AVE
E LAUREL AVE
DEASON AVE
S TIPTON ST
MCSWAIN ST
KLONDYKE ST
GULFPORT ST
WILLIAMS ST
Riverview Cem
Forrest Memorial Gardens
Kensington Woods
Westwood
S 16TH AVE
MAMIE ST
S 19TH AVE
ADELINE ST
BEVERLY LN
MIMOSA LN
PINEVIEW DR
S 18TH AVE
CRESTVIEW DR
EMERALD LN
TIMOTHY LN
BROADWAY DR
11
KATIE AVE
ALCORN AVE
MANDALAY DR
Tall Pines
West Lake Manor
Bedford Woods
Berkshire Hills
Villa del Rey
TANGLEWOOD DR
BEECHWOOD DR
RICHWOOD DR
COX AVE
HACIENDA AVE
LEMOYNE AVE
SE CIR
JAMESTOWN RD
WILLIAMSBURG RD
HUNTINDON RD
PRINCE GEORGE RD
MESA DR
BEDFORD RD
S 28TH AVE
ARCADIA ST
MCINNIS ST
VELMA AVE
ESTELLE ST
WINDSOR DR
MARIE ST
SERVICE RD
W PINE ST
GUY EATON ST
FRANCIS ST
J C KILLINGSWORTH DR
BARRY ST
MARTIN LUTHER KING AVE
CHARLES ST
DABBS ST
MILTON BARNES AVE
MAY AVE
FREDNA AVE
RUBY AVE
DUKE AVE
ARLEDGE ST
ROY ST
JAMES ST
FAULKNER ST
CLAIBORNE AVE
MAGNOLIA AVE
CHERRY ST
Bedford Woods West
HATTIESBURG
W LAKESIDE DR
E LAKESIDE DR
WILDWOOD TRCE
S 34TH AVE
MONTERREY LN
HILLENDALE DR
LYNNWOOD CIR
SUTTON PL
CLAYTON PL
SUNSET DR
TILTREE RD
LINCOLN RD
Pine Ridge Cem
TUSCAN AVE
William Carey Univ
CEDAR ST
CO DR
PENTON ST
Burkett Cem
Forest Memorial Park
Hartfield Cem
BYRON ST
ALICE DR
BOWLING ST
IDA AVE
40TH PL
SOUTHAVEN DR
OAKLEIGH DR
MCINNIS LOOP
WISTERIA DR
HELVESTON RD
SERVICE DR
Burketts Cr
BLANKINSHIP CIR
SANDY RUN RD
Westgate
Dixie Pine
DIXIE PINE RD
WSF TATUM DR
BURKETT'S CREEK DR
EDWARDS ST
S 28TH AVENUE EXT
PINEHILLS DR
Shadow Wood
Innswood
BONHOMIE RD
W SF TATUM DR
Bonhomie
MCCALL ST
ROUSE RD
BARKLEY RD
LANGSTON RD
HANBERRY RD
Richburg Cem
SANDY LN
LONGWOOD DR
BLVD
BROOKHOLLOW
DOGWOOD DR
MILLPOND DR
Woodhaven
SOMERSET DR
DAISEY AVE
PARKWAY BLVD
JOHNSTON ST
JAMES ST
Gillis Cem
Forrest Hills
GREEN HILLS DR
LEXINGTON CIR
WOODHAVEN CIR
FORREST HILL DR
P D FREEMAN RD
Palmers Crossing
RICHBURG RD
OAKWOOD DR
NELLWOOD DR
CRESTWOOD DR
LAKELAND DR
CENTRAL SCHOOL RD
BRADY RD
MCINNIS SPRING RD
N CHANCELLOR RD
N HATTIESBURG AVE
GASAWAY LOOP
HOOD RD
ATT AVE
TATUM RD
Richburg Cem
OLD AIRPORT RD
JACKSON-WOOD CT
S CHANCELLOR AVE
MALCOLM ST
TRAVILLION RD
STEPTS AVE
SATCHEL RD
Richburg
RICHBURG RD
CARTER CIR
N FOUNDERS WAY
TIMBERTON DR
MONROE ST
PALMER CIR
J M TATUM INDUSTRIAL DR
ACADEMY DR
ST ANDREWS
SAINT ANNES DR
Priests Cr
Hattiesburg Bobby L Chain Municipal Airport
WHITE LN
Sandy Run
GLENEAGLES DR
JM TATUM INDUSTRIAL DR
Mars Hill
Community Cem
South Hill Cem
S HILLS DR
SULLIVAN DR
Camerons Reed Brake
JERVIS MIMS RD
BONHOMIE RD
WL RUNNELS INDUSTRIAL DR
LAMAR CO
FORREST CO
DOVER TRCE
ELKS LAKE RD
SULLIVAN KILRAIN RD
POPLAR RD
HOMESTEAD RDG
CARTER PITT RD
ARENA DR
150
200
250
300
350
400

Produced by the United States Geological Survey
North American Datum of 1983 (NAD83)
World Geodetic System of 1984 (WGS84). Projection and 1 000-meter grid: Universal Transverse Mercator, Zone 16R
10 000-foot ticks: Mississippi Coordinate System of 1983 (east zone)

This map is not a legal document. Boundaries may be generalized for this map scale. Private lands within government reservations may not be shown. Obtain permission before entering private lands.

Imagery..NAIP, October 2014
Roads.. HERE, ©2013 - 2014
Names..GNIS, 2015
Hydrography....................National Hydrography Dataset, 2014
Contours...........................National Elevation Dataset, 2010
Boundaries............Multiple sources; see metadata file 1972 - 2015
Public Land Survey System.................................BLM, 2015

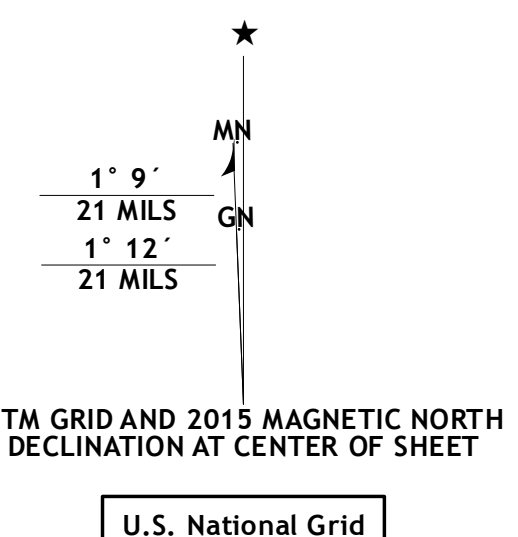
MN
GN
1° 9´
21 MILS
1° 12´
21 MILS

UTM GRID AND 2015 MAGNETIC NORTH DECLINATION AT CENTER OF SHEET

U.S. National Grid
100,000-m Square ID
BV
Grid Zone Designation
16R

SCALE 1:24 000

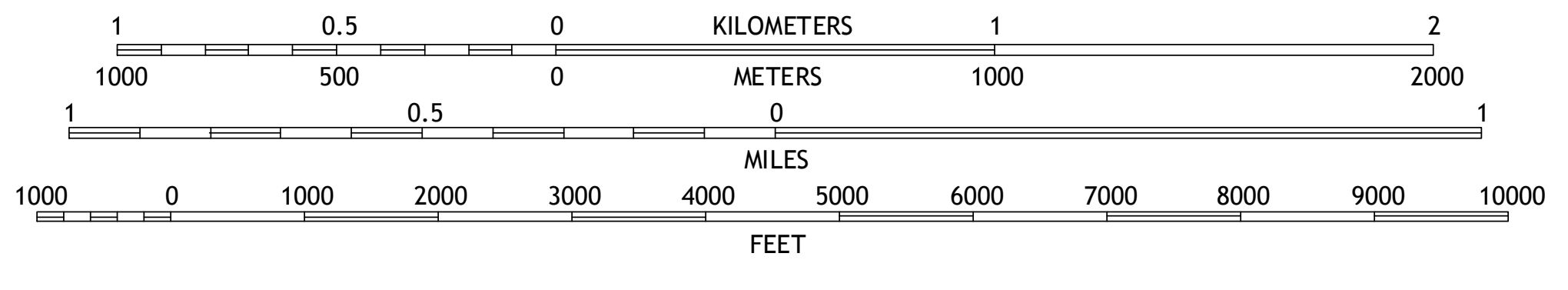
1
0.5
0
KILOMETERS
1
2
1000
500
0
METERS
1000
2000
1
0.5
0
MILES
1
1000
0
1000
2000
3000
4000
5000
6000
7000
8000
9000
10000
FEET

CONTOUR INTERVAL 10 FEET
NORTH AMERICAN VERTICAL DATUM OF 1988

This map was produced to conform with the National Geospatial Program US Topo Product Standard, 2011.
A metadata file associated with this product is draft version 0.6.18

MISSISSIPPI

QUADRANGLE LOCATION

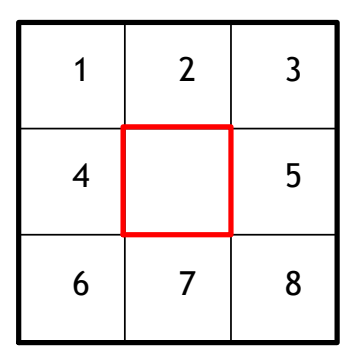

1 Sanford
2 Eastabuchie
3 Barrontown
4 Hattiesburg SW
5 Carterville
6 Purvis
7 Dixie
8 McLaurin

ADJOINING QUADRANGLES

ROAD CLASSIFICATION

Expressway	▬	Local Connector	▬
Secondary Hwy	▬	Local Road	▬
Ramp	▬	4WD	- - -

Interstate Route US Route State Route

HATTIESBURG, MS
2015

NSN. 7643016375075
NGA REF NO. USGSX24K19655