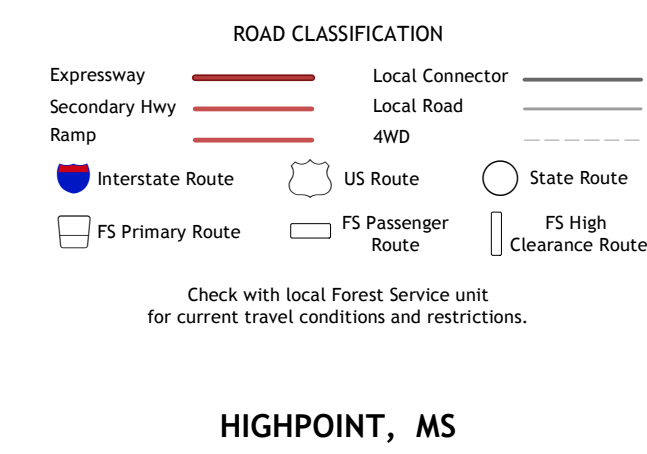
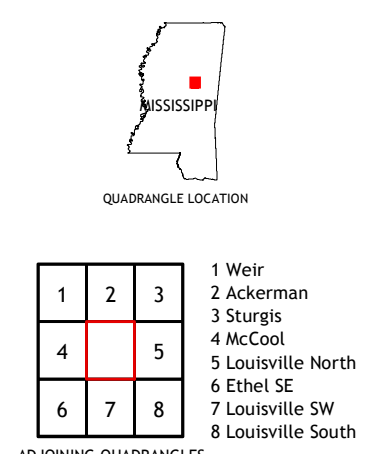
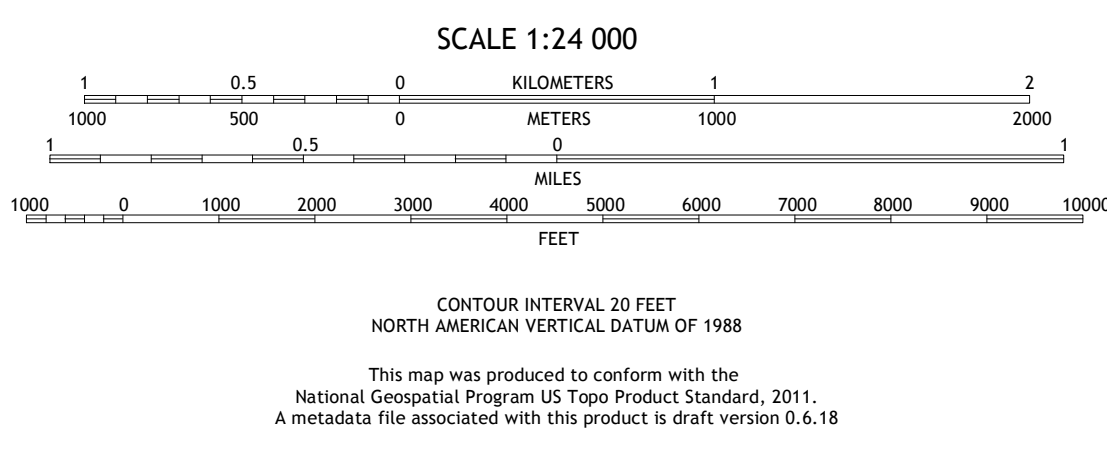
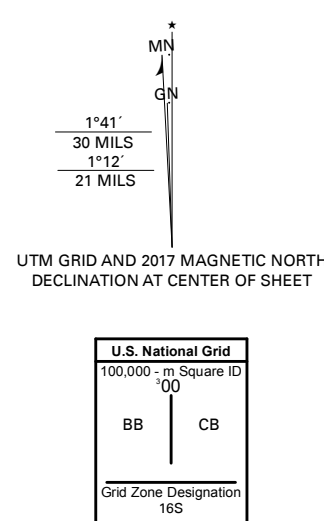


Produced by the United States Geological Survey
North American Datum of 1983 (NAD83)
World Geodetic System of 1984 (WGS84). Projection and 1 000-meter grid-Universal Transverse Mercator, Zone 16S
This map is not a legal document. Boundaries may be generalized for this map scale. Private lands within government reservations may not be shown. Obtain permission before entering private lands.



ADJOINING QUADRANGLES

1	2	3	4	5	6	7	8
1 Weir	2 Ackerman	3 Sturges	4 McCool	5 Louisville North	6 Ethel SE	7 Louisville SW	8 Louisville South

HIGHPOINT, MS 2018

