
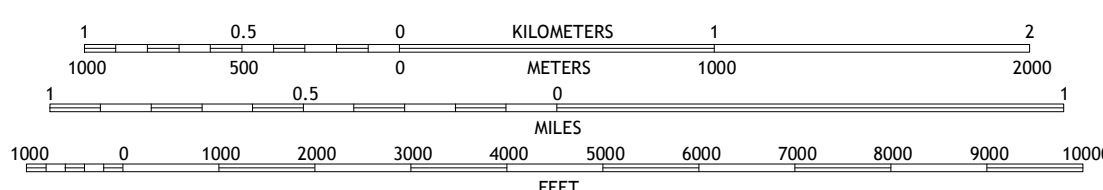


Produced by the United States Geological Survey
North American Datum of 1983 (NAD83)
World Geodetic System of 1984 (WGS84)
Projection and 1 000-meter grid-Universal Transverse Mercator, Zone 16S
This map is not a legal document. Boundaries may be generalized for this map scale. Private lands within government reservations may not be shown. Obtain permission before entering private lands.



SCALE 1:24 000



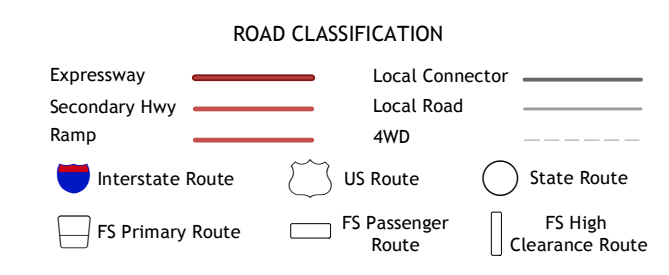
CONTOUR INTERVAL 10 FEET
NORTH AMERICAN VERTICAL DATUM OF 1988

This map was produced to conform with the National Geospatial Program US Topo Product Standard, 2011. A metadata file associated with this product is draft version 0.6.18



QUADRANGLE LOCATION

Table with 3 columns and 3 rows showing adjacent quadrangles: 1 Morton, 2 Polk, 3 Forest, 4 Polkville, 5 Pineville, 6 White Oak, 7 Raleigh, 8 Louin SW.



Check with local Forest Service unit for current trail conditions and restrictions.

HOMEWOOD, MS 2018



NSN 7560-01-603-937 50257
USGS X 2.4 K 2 0 8 6 7
NGA REF. NO. JUSGSX2.4K20867