

Produced by the United States Geological Survey

North American Datum of 1983 (NAD83) World Geodetic System of 1984 (WGS84) Projection and 1 000-meter grid/Universal Transverse Mercator, Zone 15S

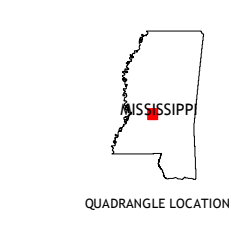
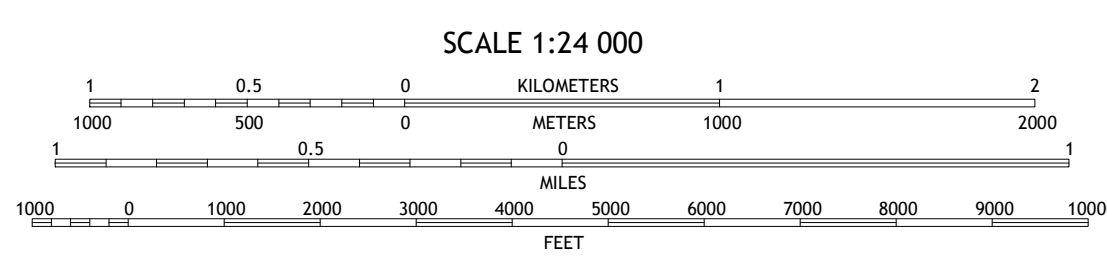
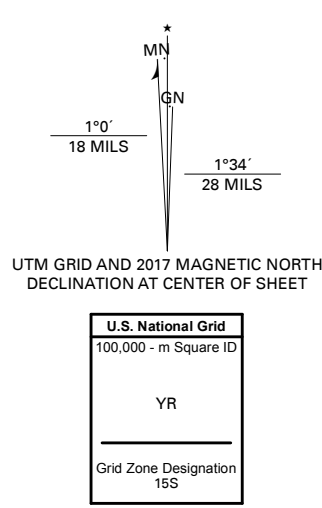


Table with 3 columns and 3 rows showing adjacent quadrangles: 1 Ridgeland, 2 Madison, 3 Goshen Springs, 4 Jackson, 5 Brandon, 6 Florence, 7 Whitefield, 8 Puckett NW

ROAD CLASSIFICATION table: Expressway, Secondary Hwy, Ramp, Interstate Route, Local Connector, Local Road, 4WD, US Route, State Route

CONTOUR INTERVAL 10 FEET NORTH AMERICAN VERTICAL DATUM OF 1988 This map was produced to conform with the National Geospatial Program US Topo Product Standard, 2011.

