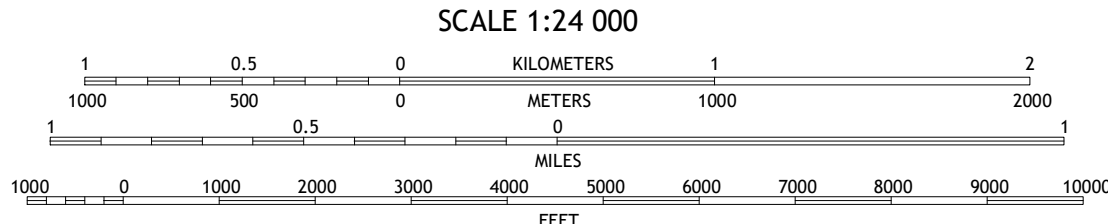
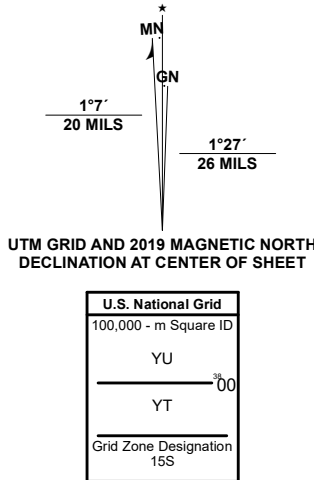
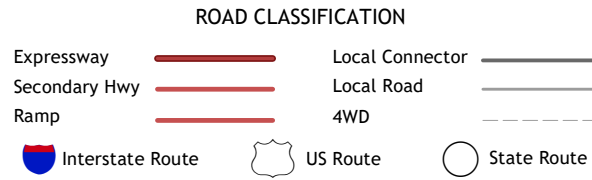
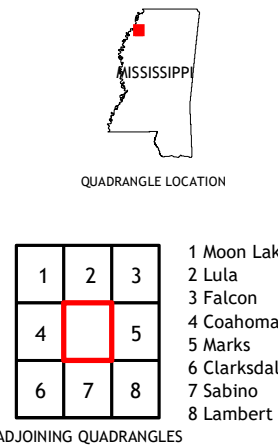


Produced by the United States Geological Survey
North American Datum of 1983 (NAD83)
World Geodetic System of 1984 (WGS84). Projection and
1 000-meter grid/Universal Transverse Mercator, Zone 15S
This map is not a legal document. Boundaries may be
generalized for this map scale. Private lands within government
reservations may not be shown. Obtain permission before
entering private lands.

Imagery	U.S. National	December	2020
Roads	U.S. Census	Bureau	2017
Names	GNIS	1980	2020
Hydrography	National Hydrography	Dataset, 1989	2018
Contours	National Elevation	Dataset, 2013	
Boundaries	Multiple sources	see metadata file	2018
Public Land Survey System	BLM	2019	
Wetlands	FWS National Wetlands Inventory	Not Available	



CONTOUR INTERVAL 5 FEET
NORTH AMERICAN VERTICAL DATUM OF 1988
This map was produced to conform with the
National Geospatial Program US Topo Product Standard, 2011.
A metadata file associated with this product is draft version 0.6.18



JONESTOWN, MS
2020

