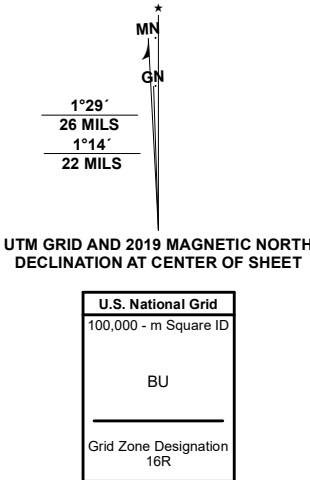


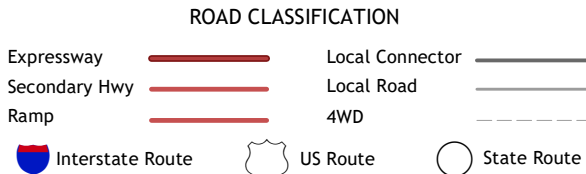
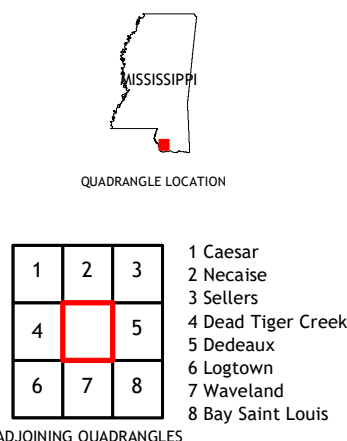
Produced by the United States Geological Survey

North American Datum of 1983 (NAD83)  
World Geodetic System of 1984 (WGS84). Projection and  
1 000-meter grid/Universal Transverse Mercator, Zone 16R  
This map is not a legal document. Boundaries may be  
generalized for this map scale. Private lands within government  
reservations may not be shown. Obtain permission before  
entering private lands.

Imagery.....	U.S. Census Bureau, 2020
Roads.....	U.S. Census Bureau, 2017
Names.....	GNIS, 1980-2020
Hydrography.....	National Hydrography Dataset, 2004-2018
Contours.....	National Elevation Dataset, 2018
Boundaries.....	Multiple sources; see metadata file, 2018-2019
Public Land Survey System.....	BLM, 2017
Wetlands.....	FWS National Wetlands Inventory, Not Available



CONTOUR INTERVAL 10 FEET  
NORTH AMERICAN VERTICAL DATUM OF 1988  
This map was produced to conform with the  
National Geospatial Program US Topo Product Standard, 2011.  
A metadata file associated with this product is draft version 0.6.18



KILN, MS  
2020

