

Produced by the United States Geological Survey

North American Datum of 1983 (NAD83) World Geodetic System of 1984 (WGS84) Projection and 1 000-meter grid/Universal Transverse Mercator, Zone 15R This map is not a legal document. Boundaries may be generalized for this map scale. Private lands within government reservations may not be shown. Obtain permission before entering private lands.

Imagery.....NAIP, August 2016 - October 2016 Roads.....U.S. Census Bureau, 2017 Names.....GNS, 1980 - 2017 Hydrography.....National Hydrography Dataset, 2006 - 2018 Contours.....National Elevation Dataset, 2017 Boundaries.....Multiple sources; see metadata file 2014 - 2016 Public Land Survey System.....BLM, 2017 Wetlands.....FWS National Wetlands Inventory 1974

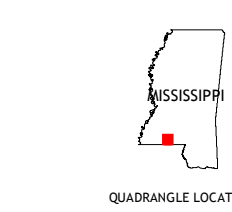
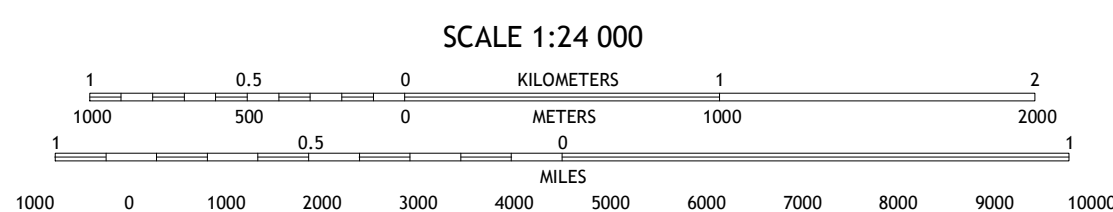
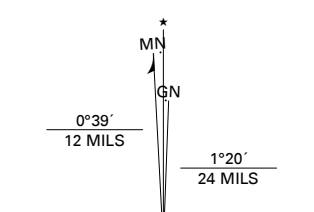


Table with 3 columns and 8 rows showing adjacent quadrangles: 1 Auburn, 2 McComb North, 3 Pricedale, 4 Lake Tangipahoa, 5 Holmesville, 6 Terrys Creek, 7 Osyka, 8 Progress

ROAD CLASSIFICATION table: Expressway, Secondary Hwy, Ramp, Interstate Route, Local Connector, Local Road, 4WD, US Route, State Route

