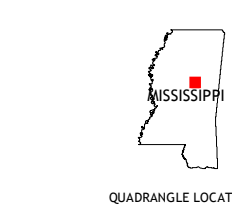
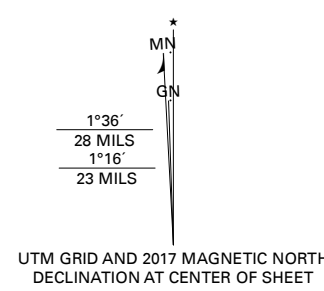


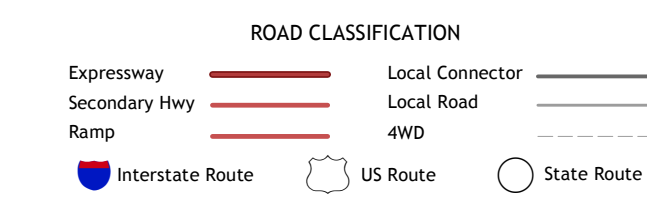
Produced by the United States Geological Survey

North American Datum of 1983 (NAD83) World Geodetic System of 1984 (WGS84) 1 000-meter grid/Universal Transverse Mercator, Zone 16S This map is not a legal document. Boundaries may be generalized for this map scale. Private lands within government reservations may not be shown. Obtain permission before entering private lands.

Imagery: N.A.I.P., September 2016 - October 2016 U.S. Census Bureau, 2017 National Hydrography Dataset, 2004 - 2017 National Elevation Dataset, 2014 - 2015 Multiple sources; see metadata file 2014 - 2016 Public Land Survey System, 2017 BLM, 2017 Wetlands, 2017 National Wetlands Inventory, 1981



ADJOINING QUADRANGLES table with 3 rows and 3 columns of numbers 1-9.



CONTOUR INTERVAL 20 FEET NORTH AMERICAN VERTICAL DATUM OF 1988 This map was produced to conform with the National Geospatial Program US Topo Product Standard, 2011. A metadata file associated with this product is draft version 0.6.18

