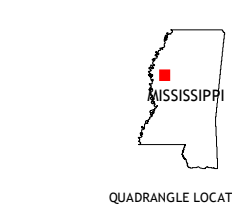
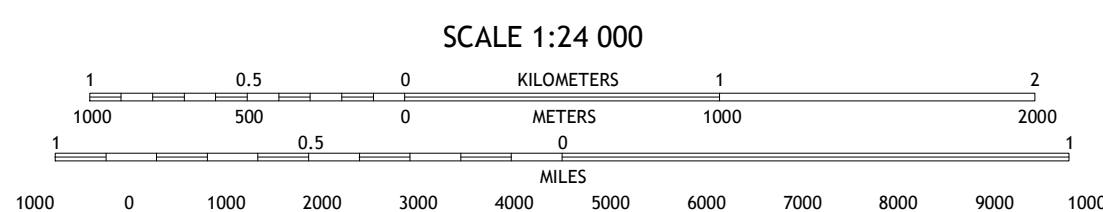
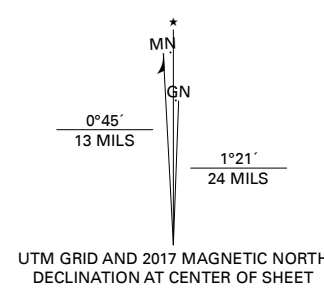


Produced by the United States Geological Survey
North American Datum of 1983 (NAD83)
World Geodetic System of 1984 (WGS84), Projection and
1 000-meter grid/Universal Transverse Mercator, Zone 15S
This map is not a legal document. Boundaries may be
generalized for this map scale. Private lands within government
reservations may not be shown. Obtain permission before
entering private lands.

Imagery.....NAIP, June 2016 - October 2016
Roads.....U.S. Census Bureau, 2017
Names.....GNIS, 1980-2016
Hydrography.....National Hydrography Dataset, 2004 - 2017
Contours.....National Elevation Dataset, 2013
Boundaries.....Multiple sources; see metadata file 2014 - 2016
Public Land Survey System.....BLM, 2017
Wetlands.....FWS National Wetlands Inventory 1974



ADJOINING QUADRANGLES

1	2	3
4	5	6
7	8	

- 1 Boyer
- 2 Sunflower
- 3 Bear Gut Bayou
- 4 Indianola
- 5 Colony Town
- 6 Kintlock
- 7 Inverness
- 8 Swiftown

