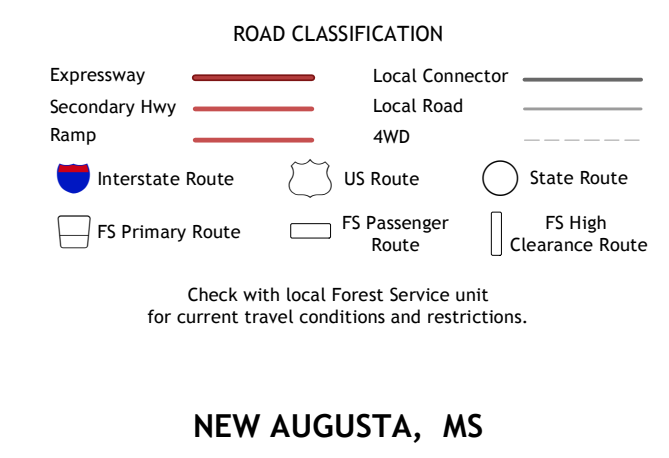
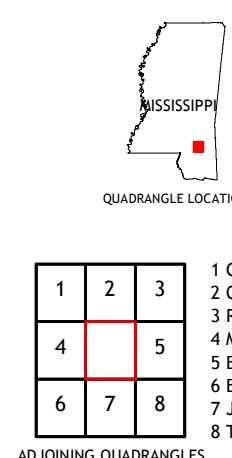
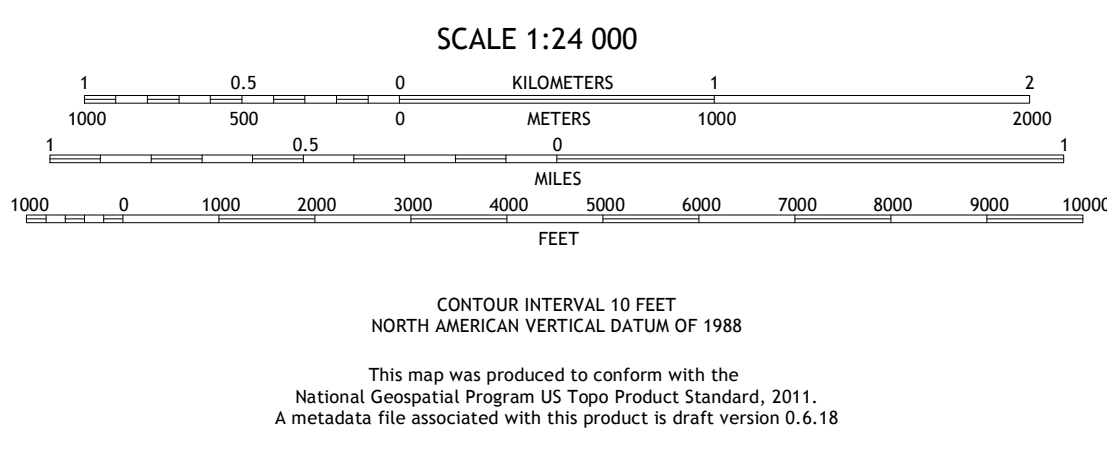
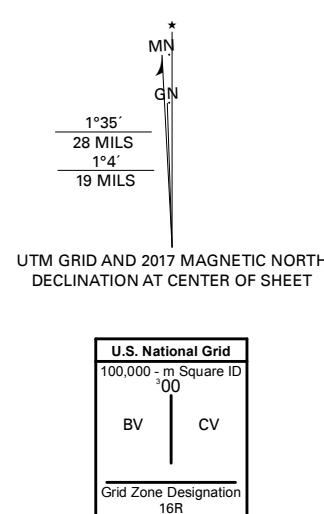


Produced by the United States Geological Survey
North American Datum of 1983 (NAD83)
World Geodetic System of 1984 (WGS84). Projection and 1 000-meter grid: Universal Transverse Mercator, Zone 16R
This map is not a legal document. Boundaries may be generalized for this map scale. Private lands within government reservations may not be shown. Obtain permission before entering private lands.



ADJOINING QUADRANGLES

1	2	3
4	5	6
7	8	9

1 Cartersville
2 Overt SE
3 Richton
4 McLaurin
5 Beaumont
6 Brooklyn
7 Janice
8 Taylor Hill

NEW AUGUSTA, MS
2018

