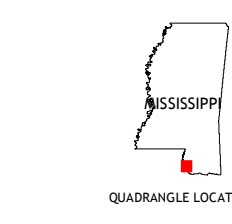
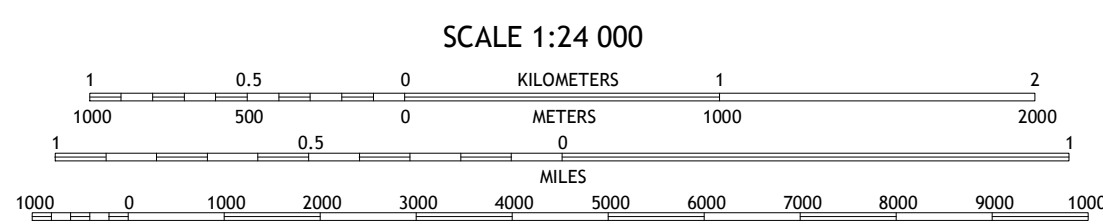
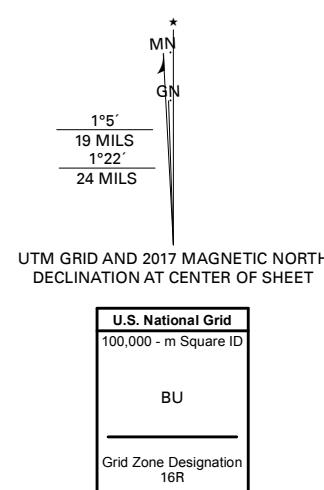


Produced by the United States Geological Survey

North American Datum of 1983 (NAD83) World Geodetic System of 1984 (WGS84) Projection and 1 000-meter grid/Universal Transverse Mercator, Zone 16R This map is not a legal document. Boundaries may be generalized for this map scale. Private lands within government reservations may not be shown. Obtain permission before entering private lands.

Imagery: NAIP, August 2015 - October 2016 U.S. Census Bureau, 2017 Names: GNS, 1980 - 2017 Hydrography: National Hydrography Dataset, 2006 - 2011 Contours: National Elevation Dataset, 2008 - 2018 Boundaries: Multiple sources; see metadata file, 2014 - 2016 Public Land Survey System: BLM, 2015 - 2017 Wetlands: FWS National Wetlands Inventory 1982 - 2007



ADJOINING QUADRANGLES

1	2	3
4	5	6
7	8	

1 Industrial
2 Picayune
3 Caesar
4 Hickory
5 Dead Tiger Creek
6 Slidell
7 Haaswood
8 Legtown

ROAD CLASSIFICATION

Expressway	Local Connector
Secondary Hwy	Local Road
Ramp	4WD
Interstate Route	US Route
	State Route

This map was produced to conform with the National Geospatial Program US Topo Product Standard, 2011. A metadata file associated with this product is draft version 0.6.18

