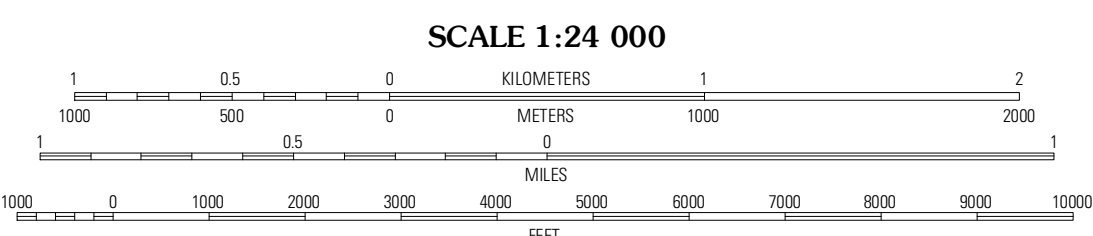



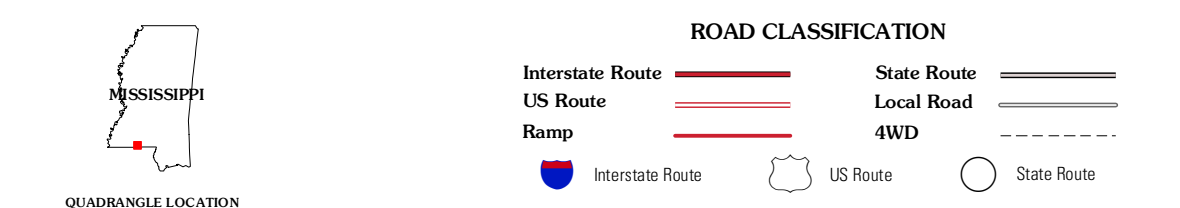
Produced by the United States Geological Survey
North American Datum of 1983 (NAD83)
World Geodetic System of 1984 (WGS84). Projection and
10 000-foot ticks: Mississippi Coordinate System of 1983
(west zone), Louisiana Coordinate System of 1983 (south
zone)

Imagery: NIP, August 2010
©2006-2011 TomTom
Names: GNS, 2011
Hydrography: National Hydrography Dataset, 2010
Contours: National Elevation Dataset, 2008
Boundaries: Census, IBWC, IBC, USGS, 1972 - 2010



CONTOUR INTERVAL 10 FEET
NORTH AMERICAN VERTICAL DATUM OF 1988

This map was produced to conform with the
National Geospatial Program US Topo Product Standard, 2011.
A metadata file associated with this product is draft version 0.6.2



QUADRANGLE LOCATION

Lake Tangipahou	McComb South	Holmesville
Terrys Creek	Osyka	Progress
Kenwood	Spring Creek	Mount Hermon

OSYKA, MS-LA
2012

ADJOINING 7.5' QUADRANGLES