USGS
science for a changing world

U.S. DEPARTMENT OF THE INTERIOR
U. S. GEOLOGICAL SURVEY

The National Map
US Topo

PACHUTA QUADRANGLE
MISSISSIPPI
7.5-MINUTE SERIES

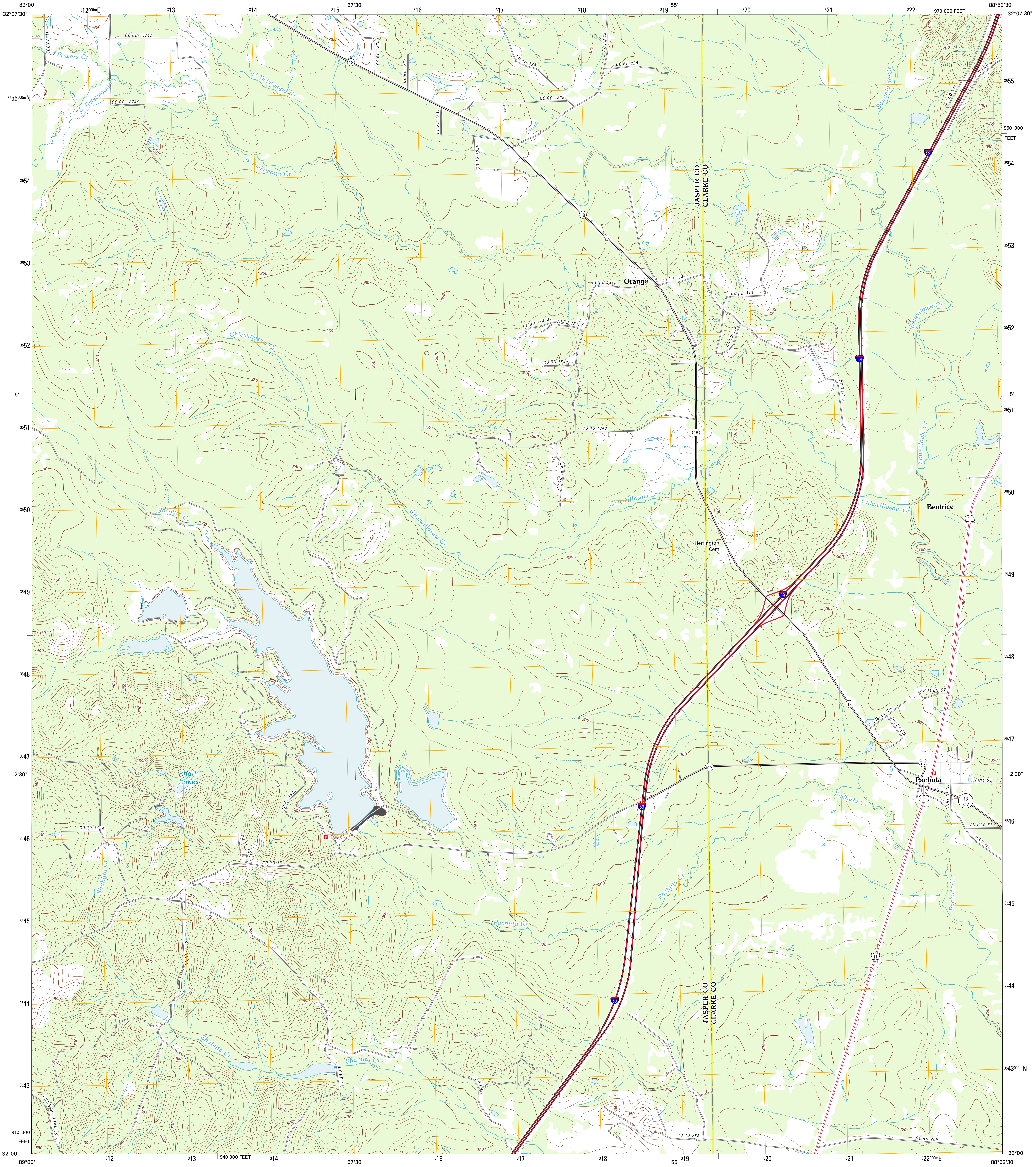
89°00'
32°07'30"
312000mE
313
314
315
57'30"
316
317
318
319
55'
320
321
322
970 000 FEET
88°52'30"
32°07'30"
3555000mN
3554
3553
3552
5'
3551
3550
3549
3548
3547
2'30"
3546
3545
3544
3543
910 000
FEET
32°00'
89°00'
312
313
940 000 FEET
314
57'30"
316
317
318
55'
319
320
321
322000mE
88°52'30"
32°00'
3543000mN
950 000
FEET
Powers Cr
CO RD-31
CO RD-18242
CO RD-18244
S Twistwood Cr
N Twistwood Cr
S Twistwood Cr
18
CO RD-1830
CO RD-1832
CO RD-1834
CO RD-1838
CO RD-224
CO RD 22
CO RD-228
CO RD-1836
Souenlovie Cr
CO RD-334
CO RD-3313
59
JASPER CO
CLARKE CO
Orange
CO RD-1840
CO RD-1842
CO RD-313
CO RD-184042
CO RD-18404
CO RD 18402
CO RD-314
CO RD-315
CO RD 1848
CO RD-18482
Chicwillasaw Cr
Chicwillasaw Cr
Chicwillasaw Cr
Chicwillasaw Cr
Souenlovie Cr
Souenlovie Cr
Beatrice
11
Herrington Cem
Pachuta Cr
Phalti Lakes
CO RD-1638
CO RD-1634
CO RD-1636
CO RD-16
RHODEN ST
W SIBLEY CIR
SIBLEY CIR
512
Pachuta
PINE ST
SCHOOL ST
18 512
FISHER ST
CO RD-288
Pachuta Cr
Pachuta Cr
Pachuta Cr
Pachuta Cr
Shubuta Cr
Shubuta Cr
Shubuta Cr
CO RD-3919
CO RD-41
CO RD-411
COUNTRY ROAD 39
CO RD-286
CO RD-286
250
300
350
400
450
500
550

Produced by the United States Geological Survey
North American Datum of 1983 (NAD83)
World Geodetic System of 1984 (WGS84). Projection and
1 000-meter grid: Universal Transverse Mercator, Zone 16S
10 000-foot ticks: Mississippi Coordinate System of 1983
(east zone)

Imagery..NAIP, August 2010
Roads...©2006-2011 TomTom
Names...GNIS, 2011
Hydrography.................National Hydrography Dataset, 2010
Contours............................National Elevation Dataset, 2008
Boundaries.............Census, IBWC, IBC, USGS, 1972 - 2010

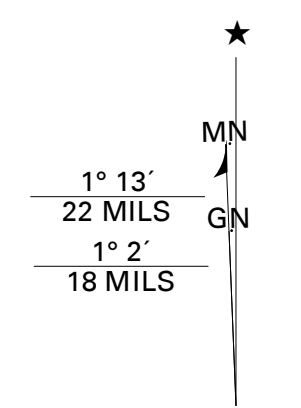
MN
GN
1° 13´
22 MILS
1° 2´
18 MILS

UTM GRID AND 2012 MAGNETIC NORTH
DECLINATION AT CENTER OF SHEET

U.S. National Grid
100,000-m Square ID
CA
Grid Zone Designation
16S

SCALE 1:24 000

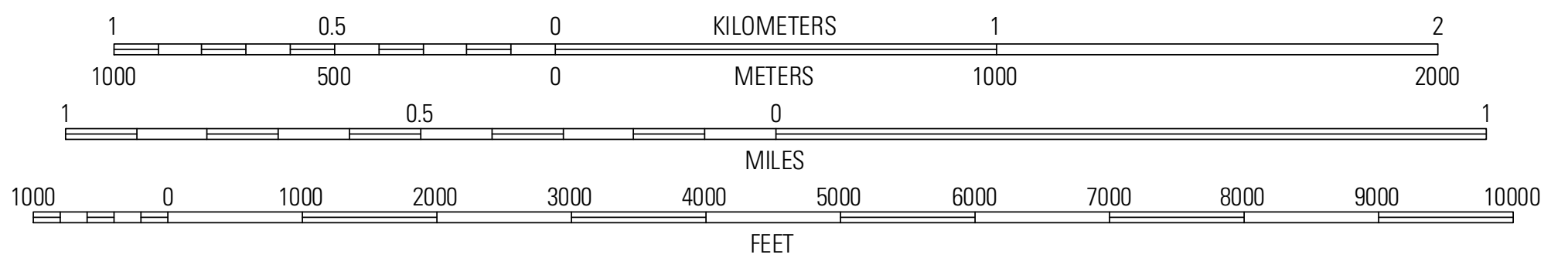
1
0.5
0
KILOMETERS
1
2
1000
500
0
METERS
1000
2000
1
0.5
0
MILES
1
1000
0
1000
2000
3000
4000
5000
6000
7000
8000
9000
10000
FEET

CONTOUR INTERVAL 10 FEET
NORTH AMERICAN VERTICAL DATUM OF 1988

This map was produced to conform with the
National Geospatial Program US Topo Product Standard, 2011.
A metadata file associated with this product is draft version 0.6.2

MISSISSIPPI

QUADRANGLE LOCATION

Hero	Rose Hill	Stonewall
Paulding	Pachuta	Wautubbee
Waldrup	Heidelberg	Hale

ADJOINING 7.5' QUADRANGLES

ROAD CLASSIFICATION

Interstate Route	═	State Route	═
US Route	═	Local Road	─
Ramp	─	4WD	- - -

Interstate Route   US Route   ○ State Route

PACHUTA, MS
2012