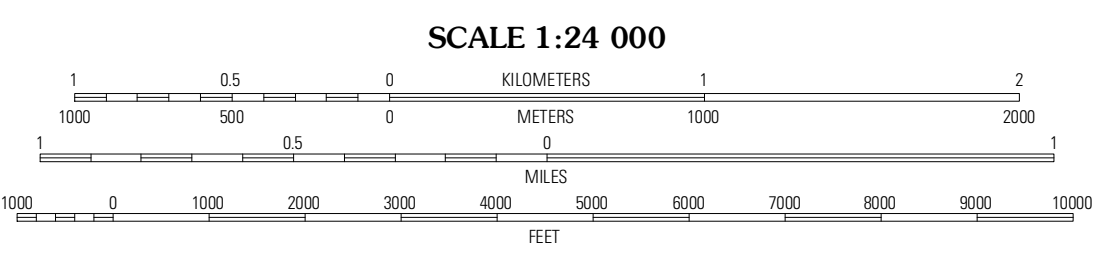
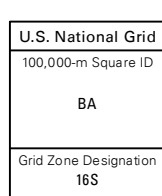
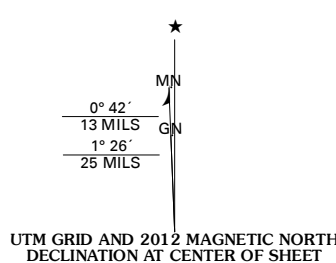
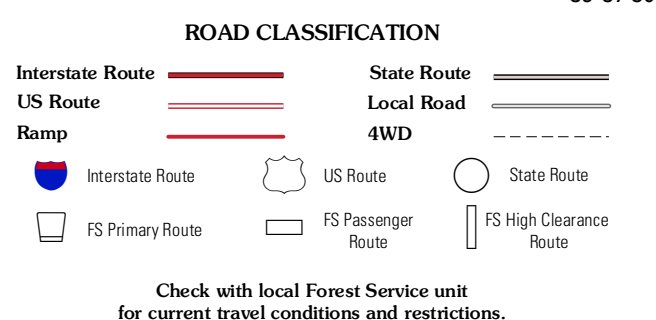
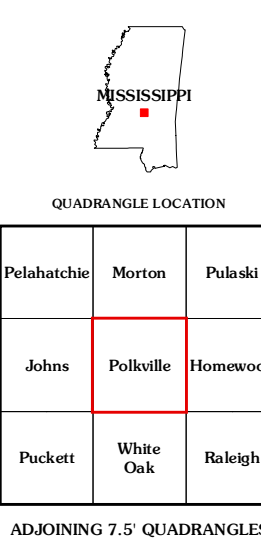


Produced by the United States Geological Survey North American Datum of 1983 (NAD83) World Geodetic System of 1984 (WGS84) Projection and 1 000-meter grid: Universal Transverse Mercator, Zone 16S 10 000-foot ticks: Mississippi Coordinate System of 1983 (east and west zones)

Imagery:.....NAP, August 2010
Roads:.....02/06-2011 TomTom Roads within US Forest Service Lands.....FSTopo Data with limited Forest Service updates, 2009
Names:.....National Hydrography Dataset, 2010
Contours:.....National Elevation Dataset, 2008
Boundaries:.....Census, IBWC, IBC, USGS, 1972 - 2010



CONTOUR INTERVAL 10 FEET NORTH AMERICAN VERTICAL DATUM OF 1988 This map was produced to conform with the National Geospatial Program US Topo Product Standard, 2011. A metadata file associated with this product is draft version 0.6.2



Check with local Forest Service unit for current travel conditions and restrictions.

POLKVILLE, MS 2012

ADJOINING 7.5 QUADRANGLES