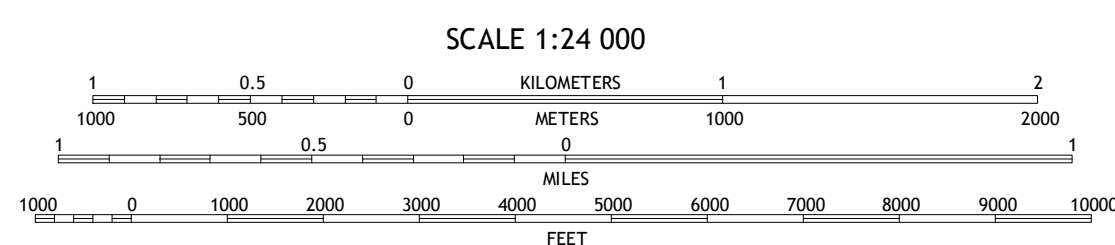
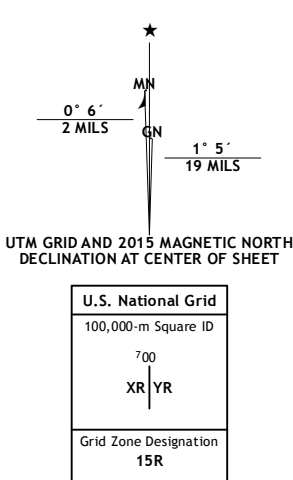


Produced by the United States Geological Survey

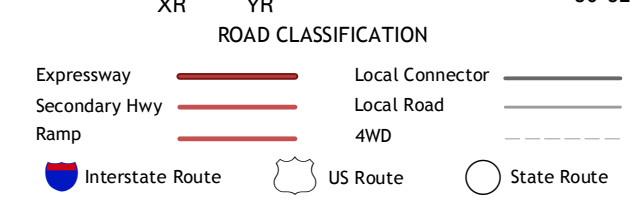
North American Datum of 1983 (NAD83) World Geodetic System of 1984 (WGS84) Projection and 1 000-meter grid: Universal Transverse Mercator, Zone 15R 10 000-foot ticks: Mississippi Coordinate System of 1983 (west zone)

This map is not a legal document. Boundaries may be generalized for this map scale. Private lands within government reservations may not be shown. Obtain permission before entering private lands.

Imagery.....NAIP, July 2014 Roads.....HERE, ©2013 - 2014 Names.....GNIS, 2015 Hydrography.....National Hydrography Dataset, 2014 Contours.....National Elevation Dataset, 2008 Boundaries.....Multiple sources; see metadata file 1972 - 2015 Public Land Survey System.....BLM, 2015



This map was produced to conform with the National Geospatial Program US Topo Product Standard, 2011. A metadata file associated with this product is draft version 0.6.18



ADJOINING QUADRANGLES table with 3 columns and 8 rows of numbers and names.

RED LICK, MS 2015

