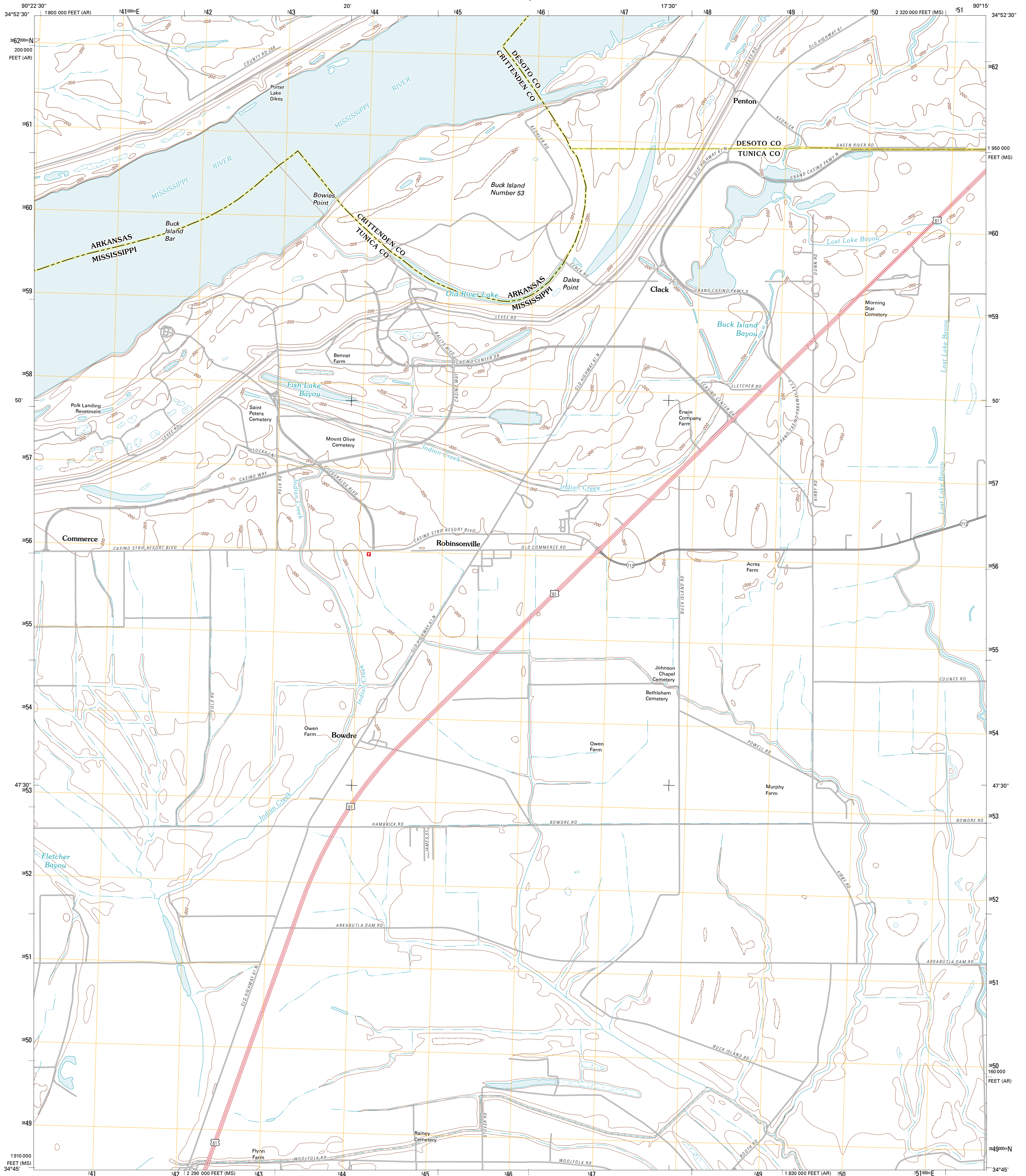




U.S. DEPARTMENT OF THE INTERIOR
U. S. GEOLOGICAL SURVEY

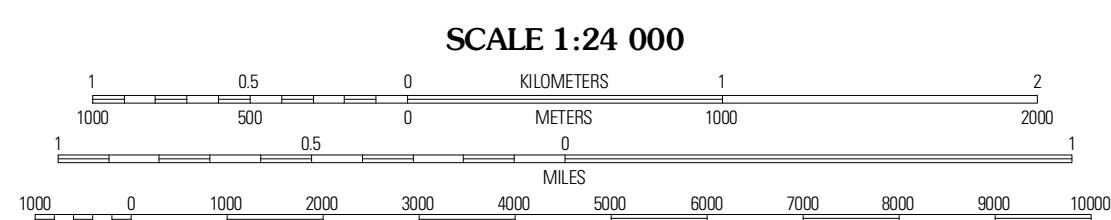
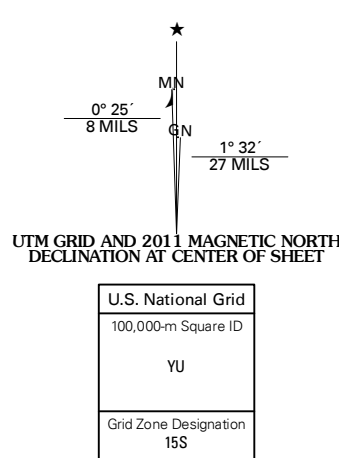


ROBINSONVILLE QUADRANGLE
MISSISSIPPI-ARKANSAS
7.5-MINUTE SERIES



Produced by the United States Geological Survey
North American Datum of 1983 (NAD83)
World Geodetic System of 1984 (WGS84). Projection and
1 000-meter grid: Universal Transverse Mercator, Zone 15S
10 000-foot ticks: Mississippi Coordinate System of 1983
(west zone), Arkansas Coordinate System of 1983 (north
zone)

Imagery: ©2006-2010 NAIP, July 2009
Roads: ©2006-2010 TSB Atlas
Names: ©2006-2010 GNIS, 2010
Hydrography: National Hydrography Dataset, 2009
Contours: National Elevation Dataset, 2001
Boundaries: Census, IBWC, IBC, USGS, 1972 - 2010



CONTOUR INTERVAL 10 FEET
NORTH AMERICAN VERTICAL DATUM OF 1988

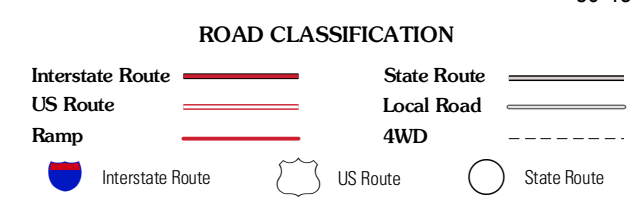
This map was produced to conform with version 0.5.10
of the USGS US Topo Product Standard.
A metadata file associated with this product is draft version 0.5.16



QUADRANGLE LOCATION

Hughes	Horseshoe Lake	Lake Cormorant
Council	Robinsonville	Banks
Tunica	Hollywood	Arkabutla West

ADJOINING 7.5 QUADRANGLES



ROBINSONVILLE, MS-AR
2011