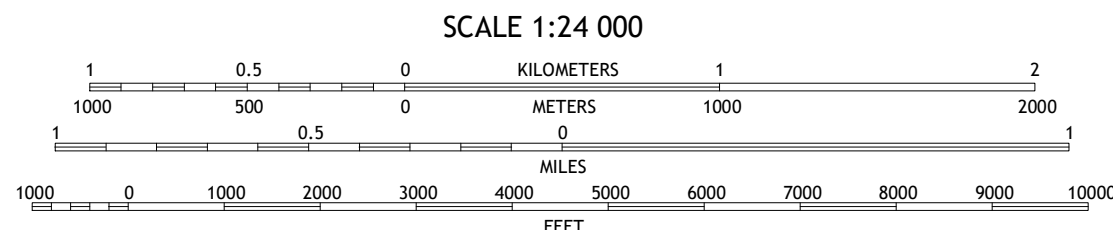


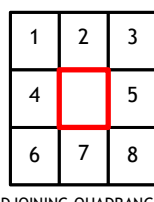
North American Datum of 1983 (NAD83)
World Geodetic System of 1984 (WGS84). Projection and
1 000-meter grid: Universal Transverse Mercator, Zone 16s
This map is not a legal document. Boundaries may be
generalized for this map scale. Private lands within government
reservations may not be shown. Obtain permission before
entering private lands.

Imagery	N.AIP	December	2020
Roads	U.S. Census	Bureau	2017
.....	CMS, 1980	2020
Hydrography	National Hydrography Dataset	2004	2018
Contours	National Elevation Dataset	2014	2015
Boundaries	Multipoint sources; see metadata	2014	2015
.....	2015
Wetlands	FWS National Wetlands Inventory	Not Available	Not Available






CONTOUR INTERVAL 20 FEET
NORTH AMERICAN VERTICAL DATUM OF 1988

This map was produced to conform with the
National Geospatial Program US Topo Product Standard, 2011.
A metadata file associated with this product is draft version 0.6.18



- 1 Hickory
- 2 Chunky
- 3 Meehan
- 4 Hero
- 5 Stonewall
- 6 Paulding
- 7 Pachuta
- 8 Wautubbee

ROAD CLASSIFICATION

- Expressway Local Connector
Secondary Hwy Local Road
Ramp 4WD
-  Interstate Route  US Route  State Route

ROSE HILL, MS
2020

