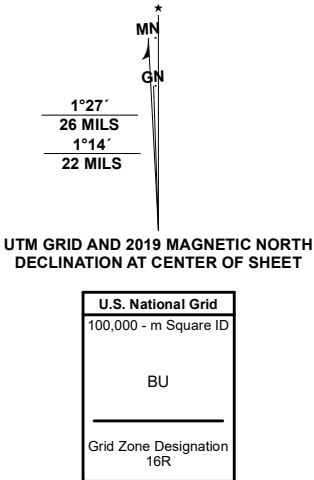
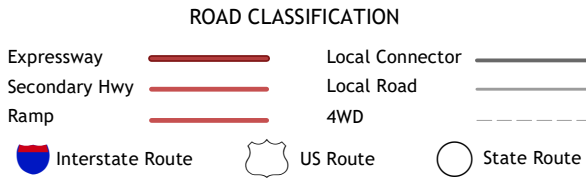
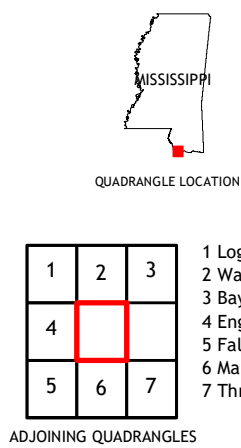


Produced by the United States Geological Survey  
North American Datum of 1983 (NAD83)  
World Geodetic System of 1984 (WGS84). Projection and  
1 000-meter grid: Universal Transverse Mercator, Zone 16R  
This map is not a legal document. Boundaries may be  
generalized for this map scale. Private lands within government  
reservations may not be shown. Obtain permission before  
entering private lands.  
Imagery:.....NAIP, December 2020  
Roads:.....U.S. Census Bureau, 2017  
Names:.....GNIS, 1980 2018  
Hydrography:.....National Hydrography Dataset, 2004 - 2019  
Contours:.....National Elevation Dataset, 2013 - 2018  
Boundaries:.....Multiple sources: see metadata file. 2018 - 2019  
Public Land Survey System:.....BLM, 2017 - 2019  
Wetlands:.....FWS National Wetlands Inventory Not Available



CONTOUR INTERVAL 5 FEET  
NORTH AMERICAN VERTICAL DATUM OF 1988  
This map was produced to conform with the  
National Geospatial Program US Topo Product Standard, 2011.  
A metadata file associated with this product is draft version 0.6.18



1	2	3
4	5	6
7	8	9

1 Logtown  
2 Waveland  
3 Bay Saint Louis  
4 English Lookout  
5 False Mouth Bayou  
6 Malheureux Point  
7 Three Mile Bay