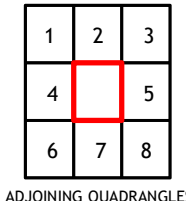




CONTOUR INTERVAL 20 FEET  
NORTH AMERICAN VERTICAL DATUM OF 1988




This map was produced to conform with the  
National Geospatial Program US Topo Product Standard, 2011.  
A metadata file associated with this product is draft version 0.6.18



- 1 Bellefontaine
- 2 Hohenlinden
- 3 Mantee
- 4 Eupora
- 5 Maben
- 6 Tomnolen
- 7 Reform
- 8 Double Springs

### ROAD CLASSIFICATION

Expressway		Local Connector	
Secondary Hwy		Local Road	
Ramp		4WD	

 Interstate Route     US Route     State Route

SAPA, MS  
2020

