

Produced by the United States Geological Survey

North American Datum of 1983 (NAD83) World Geodetic System of 1984 (WGS84) Projection and 1 000-meter grid/Universal Transverse Mercator, Zone 16S

This map is not a legal document. Boundaries may be generalized for this map scale. Private lands within government reservations may not be shown. Obtain permission before entering private lands.

Imagery: N.A.I.P., September 2016 - October 2016 Roads: U.S. Census Bureau, 2017

Names: GNS, 1980 - 2017 Hydrography: National Hydrography Dataset, 2004 - 2017

Contours: National Elevation Dataset, 2013 Boundaries: Multiple sources; see metadata file, 2014 - 2016

Public Land Survey System: BLM, 2017 Wetlands: FWS National Wetlands Inventory 1980 - 2004

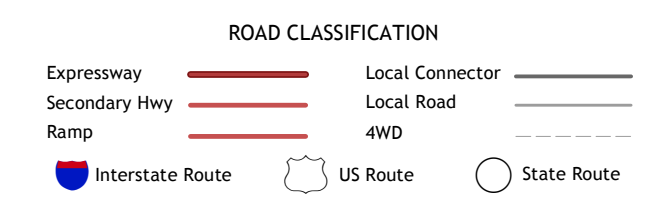
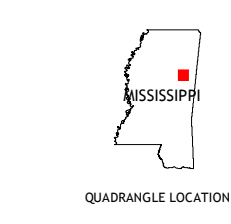
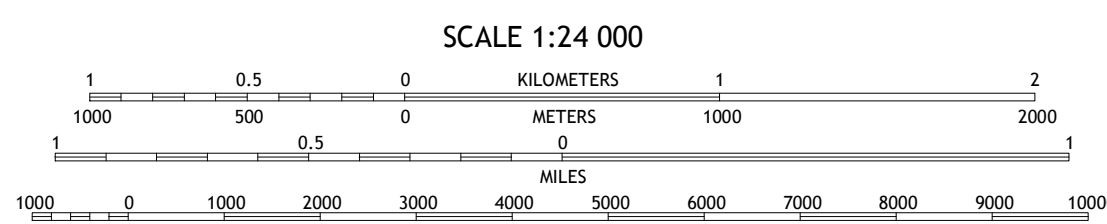
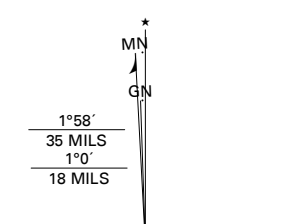


Table with 3 columns and 3 rows showing adjacent quadrangles: 1 Pheta, 2 Cedar Bluff, 3 West Point, 4 Longview, 5 Artesia, 6 Bradley, 7 Bluff Lake, 8 Crawford West

