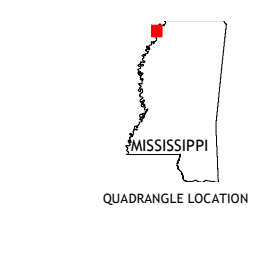
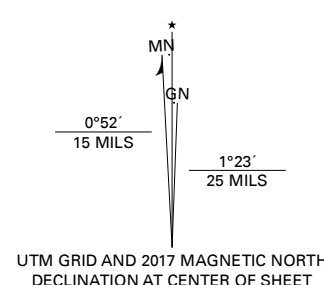
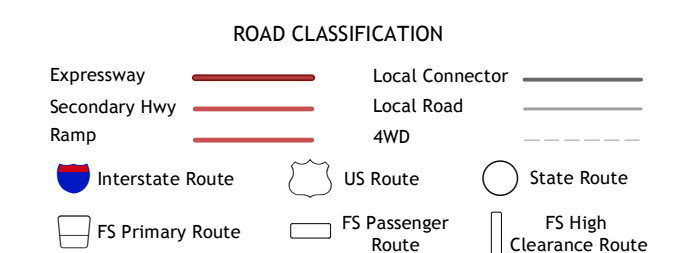


Produced by the United States Geological Survey
North American Datum of 1983 (NAD83)
World Geodetic System of 1984 (WGS84)
Projection and 1 000-meter grid/Universal Transverse Mercator, Zone 15S
This map is not a legal document. Boundaries may be generalized for this map scale. Private lands within government reservations may not be shown. Obtain permission before entering private lands.



ADJOINING QUADRANGLES table with 8 cells containing numbers 1-8 and corresponding place names: 1 Soudan, 2 Briceys, 3 Council, 4 La Grange, 5 Tunica, 6 West Helena, 7 Helena, 8 Dundee.



Check with local Forest Service unit for current trail conditions and restrictions. STUBBS ISLAND, MS, AR 2018

