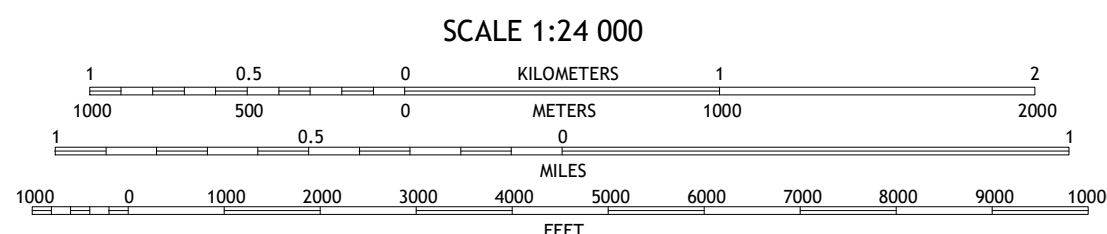
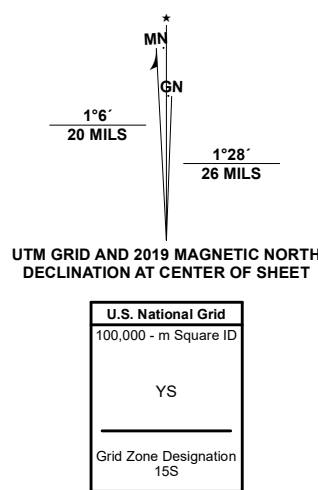


Produced by the United States Geological Survey

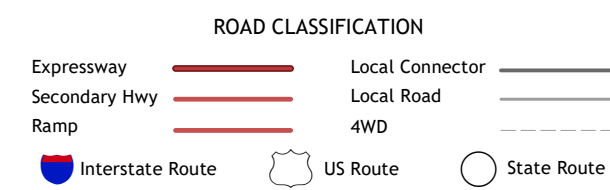
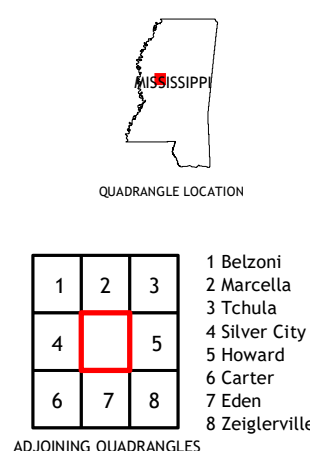
North American Datum of 1983 (NAD83)  
World Geodetic System of 1984 (WGS84) - Projection and  
1 000-meter grid/Universal Transverse Mercator, Zone 15S  
This map is not a legal document. Boundaries may be  
generalized for this map scale. Private lands within government  
reservations may not be shown. Obtain permission before  
entering private lands.

Imagery	U.S. National	December	2020
Roads	U.S. Census	Bureau	2017
Names	GNIS	1980	2020
Hydrography	National Hydrography	Dataset	1999 - 2018
Contours	National Elevation	Dataset	2013 - 2015
Boundaries	Multiple sources	see metadata file	2018 - 2019
Public Land Survey System	BLM	2017	
Wetlands	FWS National Wetlands Inventory	Not Available	



CONTOUR INTERVAL 5 FEET  
NORTH AMERICAN VERTICAL DATUM OF 1988

This map was produced to conform with the  
National Geospatial Program US Topo Product Standard, 2011.  
A metadata file associated with this product is draft version 0.6.18



THORNTON, MS  
2020

