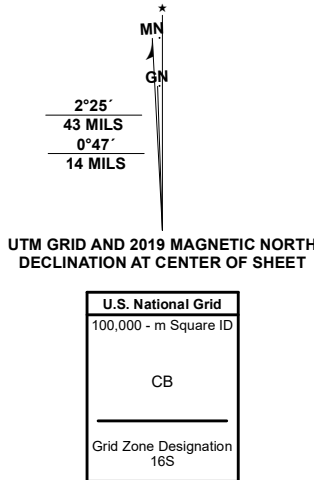


Produced by the United States Geological Survey

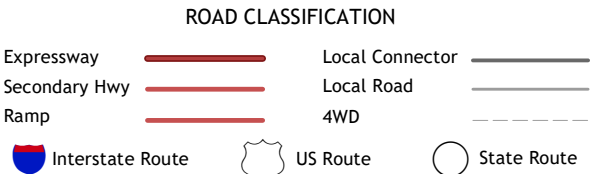
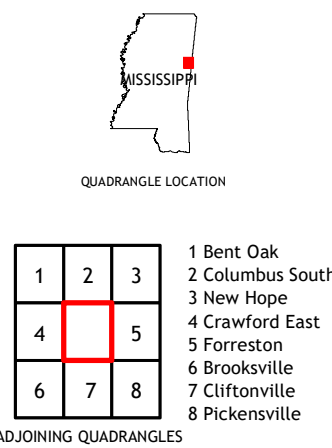
North American Datum of 1983 (NAD83)  
World Geodetic System of 1984 (WGS84) - Projection and  
1 000-meter grid/Universal Transverse Mercator, Zone 16S  
This map is not a legal document. Boundaries may be  
generalized for this map scale. Private lands within government  
reservations may not be shown. Obtain permission before  
entering private lands.

Imagery	.....NAIP	December	2020
Roads	.....U.S. Census Bureau	2017	
Names	.....GNIS	1980	2020
Hydrography	.....National Hydrography Dataset	1989 - 2017	
Contours	.....National Elevation Dataset	2013 - 2019	
Boundaries	.....Multiple sources: see metadata file	2018 - 2019	
Public Land Survey System	.....BLM	2017	
Wetlands	.....FWS National Wetlands Inventory	Not Available	



CONTOUR INTERVAL 10 FEET  
NORTH AMERICAN VERTICAL DATUM OF 1988

This map was produced to conform with the  
National Geospatial Program US Topo Product Standard, 2011.  
A metadata file associated with this product is draft version 0.6.18



TRINITY, MS  
2020

