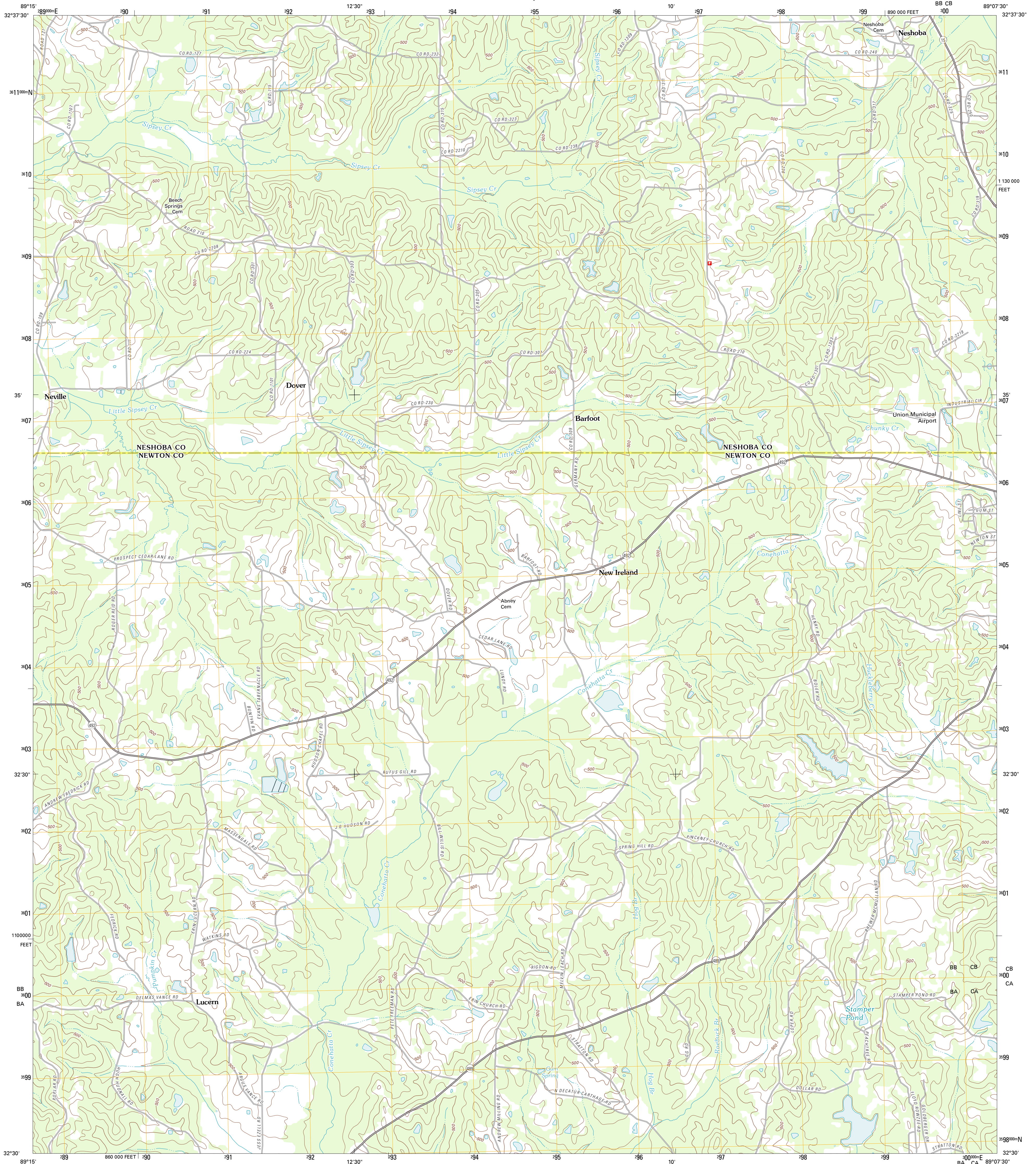




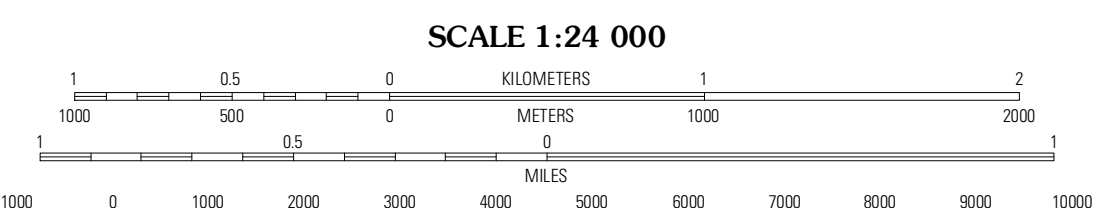
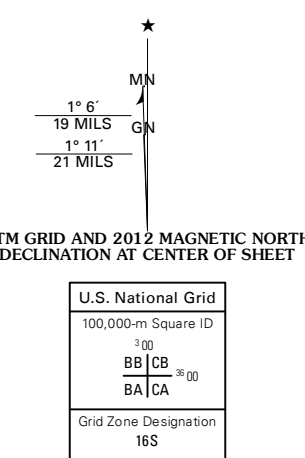
U.S. DEPARTMENT OF THE INTERIOR
U. S. GEOLOGICAL SURVEY



UNION WEST QUADRANGLE
MISSISSIPPI
7.5-MINUTE SERIES
BB CB

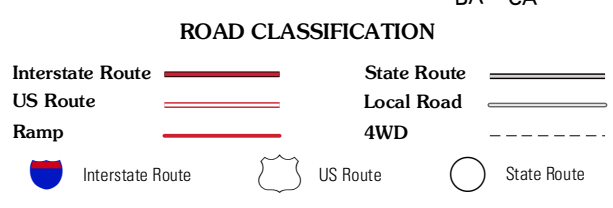


Produced by the United States Geological Survey
North American Datum of 1983 (NAD83)
World Geodetic System of 1984 (WGS84). Projection and
10 000-foot ticks: Mississippi Coordinate System of 1983
(east zone)



CONTOUR INTERVAL 20 FEET
NORTH AMERICAN VERTICAL DATUM OF 1988

This map was produced to conform with the
National Geospatial Program US Topo Product Standard, 2011.
A metadata file associated with this product is draft version 0.6.2



Madden	McDonald	Diemer
Sebastopol	Union West	Union East
Conehatta	Decatur NW	Decatur

ADJOINING 7.5 QUADRANGLES

UNION WEST, MS
2012