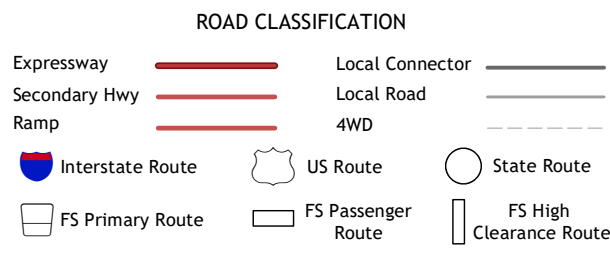
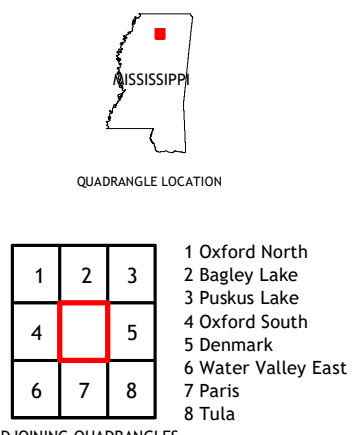
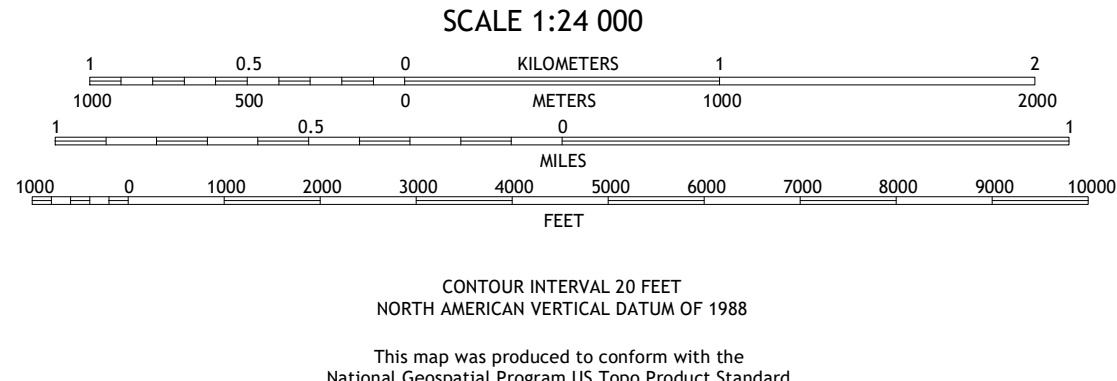
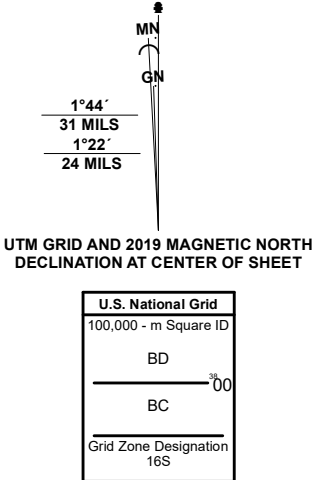


Produced by the United States Geological Survey
North American Datum of 1983 (NAD83)
World Geodetic System of 1984 (WGS84). Projection and
1 000-meter grid/Universal Transverse Mercator, Zone 16S
This map is not a legal document. Boundaries may be
generalized for this map scale. Private lands within government
reservations may not be shown. Obtain permission before
entering private lands.

Imagery	U.S. Census Bureau	December 2020
Roads	U.S. Census Bureau	2017
Names	GNIS	1980 - 2020
Hydrography	National Hydrography Dataset	1989 - 2020
Contours	National Elevation Dataset	2013
Boundaries	Multiple sources: see metadata file	2018 - 2019
Public Land Survey System	BLM	2017
Wetlands	FWS National Wetlands Inventory	Not Available



Check with local Forest Service unit
for current travel conditions and restrictions.

YOCONA, MS
2021

