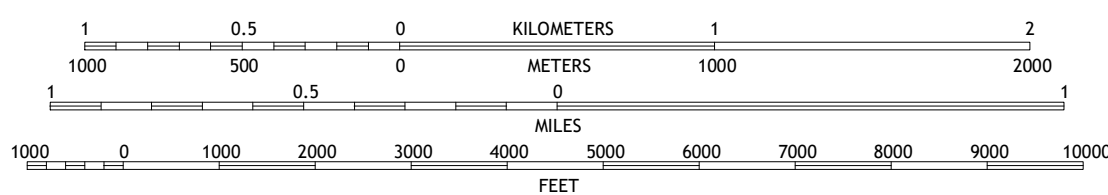


Imagery.....	NAIP, November 2015 - January 2016
Roads.....	U.S. Census Bureau, 2016
Names.....	GNIS, 1980
Hydrography.....	National Hydrography Dataset, 2004 - 2006
Contours.....	National Elevation Dataset, 2006
Boundaries.....	Multiple sources; see metadata file 2018 -
Public Land Survey System.....	BLM, 1984
Wetlands.....	FWS National Wetlands Inventory 2018








QUADRANGLE LOCATION

1	2	3
4		5
6	7	8

1 Pendroy
 2 Agawam North
 3 Gallup City
 4 Bynum
 5 Eyraud Lakes
 6 Teton Buttes
 7 Choteau
 8 Choteau SE

ROAD CLASSIFICATION

Expressway		Local Connector	
Secondary Hwy		Local Road	
Ramp		4WD	

 Interstate Route  US Route  State Route

AGAWAM SOUTH, MT
2020

