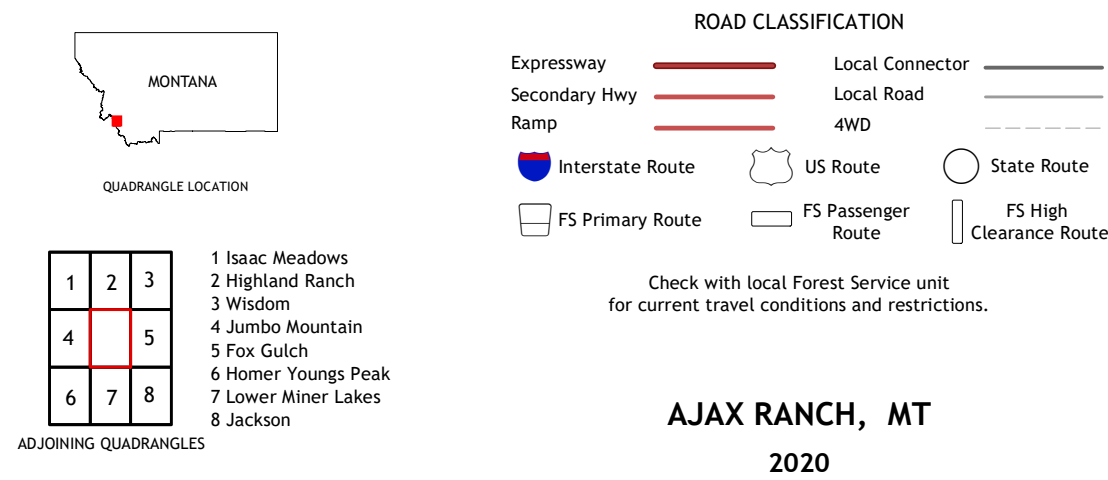
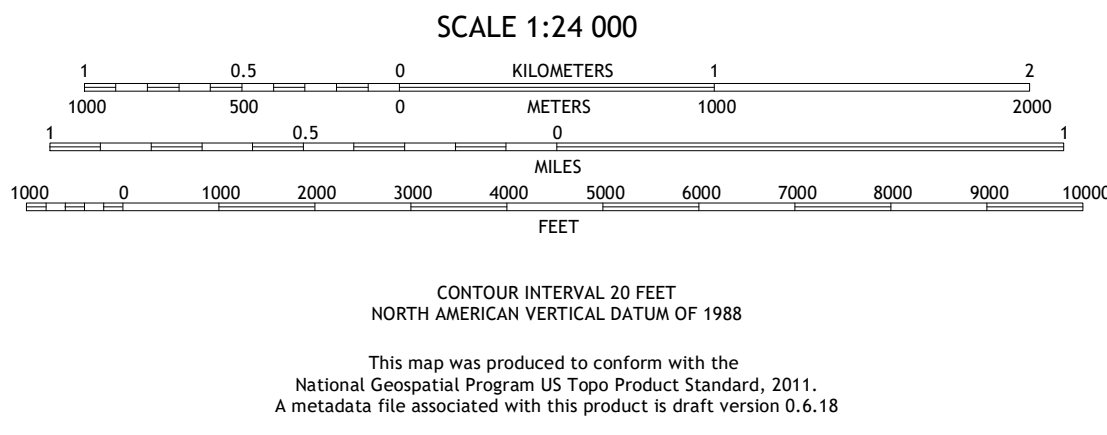



Produced by the United States Geological Survey
 North American Datum of 1983 (NAD83)
 World Geodetic System of 1984 (WGS84) Projection and
 1:000,000-scale Geographic Transverse Mercator Zone 12T
 This map is not a legal document. Boundaries may be
 generalized for this map scale. Private lands within government
 reservations may not be shown. Obtain permission before
 entering private lands.

Imagery: [USGS Landsat](#), [NAIP](#), November 2015 - January 2016
[US Census Bureau](#)
 Roads within US Forest Service Lands: [FSTopo](#)
 Names: [National Hydrography Dataset](#), 2002 - 2017
 Contours: [National Elevation Dataset](#), 2002 - 2005
 Boundaries: [Multiple sources](#); see metadata file 2018 - 2019
 Wetlands: [FWS National Wetlands Inventory](#) 2001 - 2016



AJAX RANCH, MT
2020

