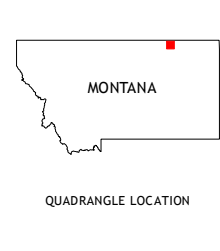
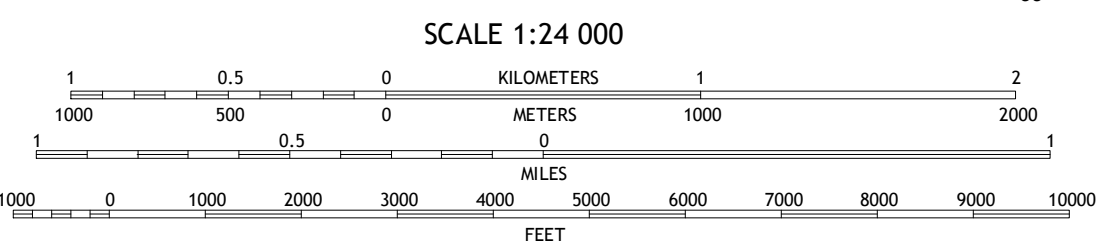
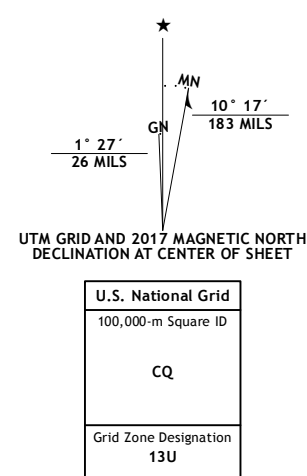


Produced by the United States Geological Survey North American Datum of 1983 (NAD83) World Geodetic System of 1984 (WGS84) Projection and 1 000-meter grid: Universal Transverse Mercator, Zone 13U 10 000-foot ticks: Montana Coordinate System of 1983



ROAD CLASSIFICATION

Expressway	Local Connector
Secondary Hwy	Local Road
Ramp	4WD
Interstate Route	US Route
	State Route

ADJOINING QUADRANGLES

1	2	3
4	5	6
7	8	9

- 1 Black Calf Reservoir
- 2 Thorny
- 3 Lighthouse Hill
- 4 Snake Creek School
- 5 Last Chance Reservoir
- 6 Poose Hills
- 7 Burnett Creek
- 8 Gay Dam

ANTELOPE PASS, MT 2017

