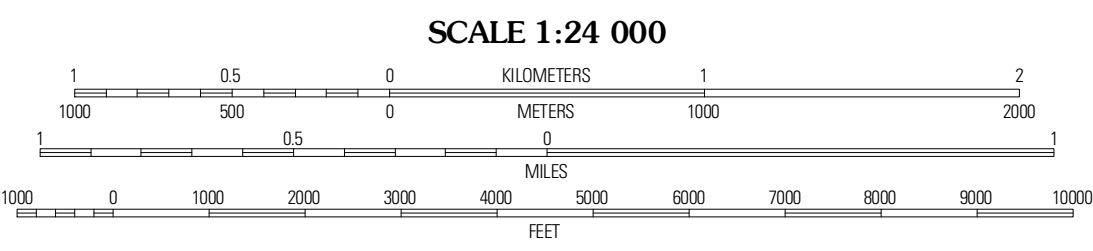
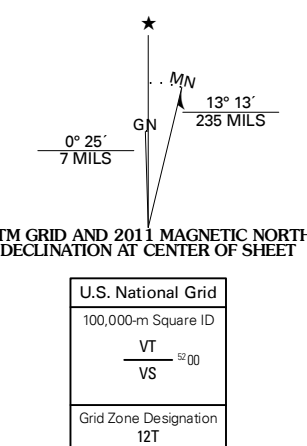


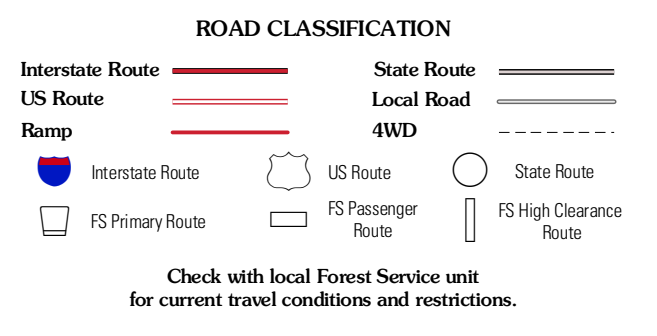
Produced by the United States Geological Survey  
North American Datum of 1983 (NAD83)  
World Geodetic System of 1984 (WGS84). Projection and  
1 000-meter grid: Universal Transverse Mercator, Zone 12T  
10 000-foot ticks: Montana Coordinate System of 1983

Imagery.....NAP, July 2009 - August 2009  
Roads.....02/2006-2010 Tele Atlas  
Roads within US Forest Service Lands.....FSTopo Data  
with limited Forest Service updates, 2009  
Names.....GNIS, 2010  
Hydrography.....National Hydrography Dataset, 2009  
Contours.....National Elevation Dataset, 2006  
Boundaries.....Census, IBWC, IBC, USGS, 1972 - 2010



QUADRANGLE LOCATION

Hound Creek Reservoir	Dana Ranch	Cornus Ridge
Middle Creek Lake	B K Ranch	Lingshire NW
Hoback Mountain	Suedaker Basin	Lingshire



**B K RANCH, MT**  
2011

ADJOINING 7.5 QUADRANGLES