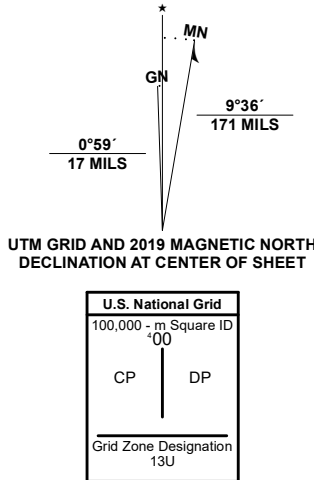


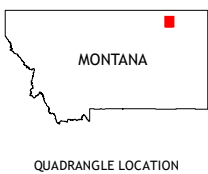
Produced by the United States Geological Survey

North American Datum of 1983 (NAD83)  
World Geodetic System of 1984 (WGS84). Projection and  
1 000-meter grid; Universal Transverse Mercator, Zone 13U  
This map is not a legal document. Boundaries may be  
generalized for this map scale. Private lands within government  
reservations may not be shown. Obtain permission before  
entering private lands.

Imagery.....NAIP, October 2015 - January 2016  
Roads.....U.S. Census Bureau, 2016  
Names.....GNIS, 1980  
Hydrography.....National Hydrography Dataset, 1999 - 2019  
Contours.....National Elevation Dataset, 1999 - 2008  
Boundaries.....Multiple sources: see metadata file 2018 - 2019  
Public Land Survey System.....BLM, 2018  
Wetlands.....FWS National Wetlands Inventory 1984 - 1985



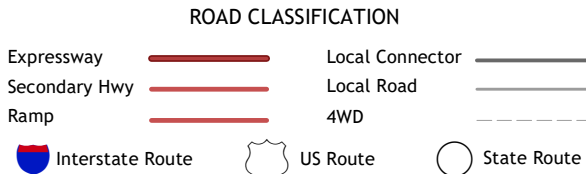
CONTOUR INTERVAL 20 FEET  
NORTH AMERICAN VERTICAL DATUM OF 1988  
This map was produced to conform with the  
National Geospatial Program US Topo Product Standard, 2011.  
A metadata file associated with this product is draft version 0.6.18



|   |   |   |
|---|---|---|
| 1 | 2 | 3 |
| 4 | 5 | 6 |
| 7 | 8 | 9 |

ADJOINING QUADRANGLES

1 Baylor  
2 Baylor NE  
3 Larslan NW  
4 Cameron Point  
5 Larslan  
6 Lookout  
7 Bullhead Reservoir  
8 Spring Valley West



BAYLOR SE, MT  
2020

