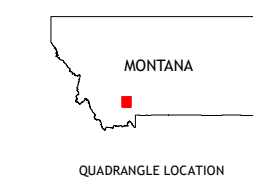
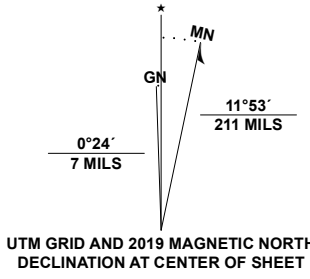


Produced by the United States Geological Survey

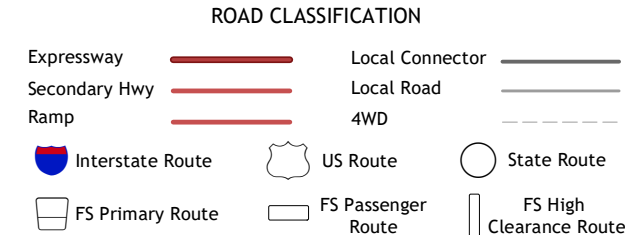
North American Datum of 1983 (NAD83)
World Geodetic System of 1984 (WGS84). Projection and
1 000-meter grid: Universal Transverse Mercator, Zone 12T
This map is not a legal document. Boundaries may be
generalized for this map scale. Private lands within government
reservations may not be shown. Obtain permission before
entering private lands.

Imagery.....NAIP, September 2015 - January 2016
Roads.....U.S. Census Bureau, 2016
Roads within US Forest Service Lands.....FSTopo Data
with limited Forest Service updates, 2017
Names.....GNIS, 1980 - 2019
Hydrography.....National Hydrography Dataset, 2002 - 2020
Contours.....National Elevation Dataset, 2001
Boundaries.....Multiple sources; see metadata file, 2015
Public Land Survey System.....BLM, 2018
Wetlands.....FWS National Wetlands Inventory 1988 - 2000



1	2	3
4	5	6
7	8	9

1 Willow Creek Reservoir
2 Norris NE
3 Madison Plateau
4 Norris
5 Cherry Creek Canyon
6 Ennis Lake
7 Cherry Lake
8 Willow Swamp



Check with local Forest Service unit
for current travel conditions and restrictions.

BEAR TRAP CREEK, MT
2020

