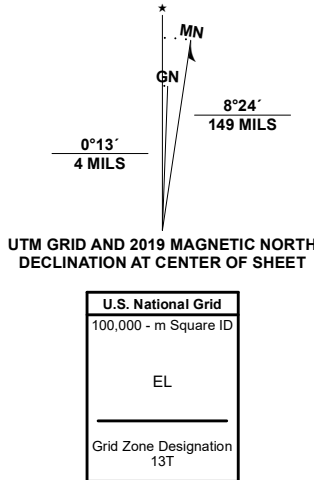


Produced by the United States Geological Survey

North American Datum of 1983 (NAD83)
World Geodetic System of 1984 (WGS84). Projection and
1 000-meter grid: Universal Transverse Mercator, Zone 13T

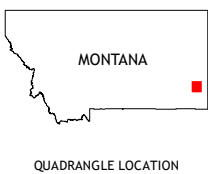
This map is not a legal document. Boundaries may be
generalized for this map scale. Private lands within government
reservations may not be shown. Obtain permission before
entering private lands.

Imagery.....	NAIP, September 2015	January 2016
Roads.....	U.S. Census Bureau,	2016
Names.....	GNIS,	1980s
Hydrography.....	National Hydrography Dataset, 2004	2004
Contours.....	National Elevation Dataset, 2004	2009
Boundaries.....	Multiple sources; see metadata file	2018
Public Land Survey System.....		BLM, 2018
Wetlands.....	FWS National Wetlands Inventory	2005



CONTOUR INTERVAL 20 FEET
NORTH AMERICAN VERTICAL DATUM OF 1988

This map was produced to conform with the
National Geospatial Program US Topo Product Standard, 2011.
A metadata file associated with this product is draft version 0.6.18








QUADRANGLE LOC.

1	2	3
4		5
6	7	8

- 1 Skunk Creek
- 2 Piney Butte SW
- 3 Piney Butte
- 4 Board Corral Creek
- 5 Ekalaka
- 6 Blacktail Creek SE
- 7 Beaver Flats South
- 8 Stagville Draw

ROAD CLASSIFICATION

Expressway Local Connector
 Secondary Hwy Local Road
 Ramp  4WD 
 Interstate Route  US Route  State Route

BEAVER FLATS NORTH. MT

2020



NSN. 7 6 4 3 0 1 6 3 7 5 7 2 9
NGA REF NO. USGSX24K2939