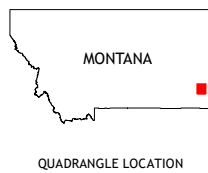
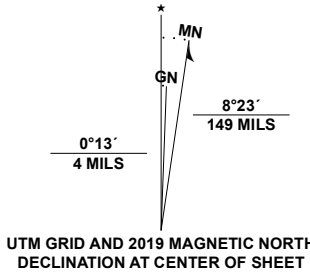


Produced by the United States Geological Survey

North American Datum of 1983 (NAD83)  
World Geodetic System of 1984 (WGS84). Projection and  
1 000-meter grid: Universal Transverse Mercator, Zone 13T  
This map is not a legal document. Boundaries may be  
generalized for this map scale. Private lands within government  
reservations may not be shown. Obtain permission before  
entering private lands.

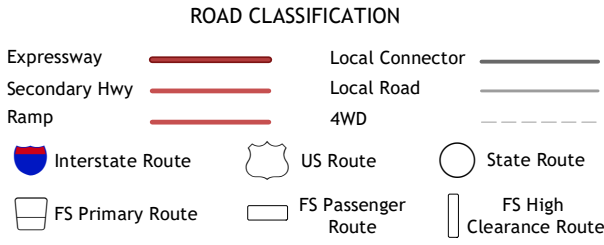
Imagery.....NAIP, September 2015 - January 2016  
Roads.....US Forest Service Lands, 2016  
Data with limited Forest Service updates, 2014 - 2017  
Names.....GNIS, 1980 - 2019  
Hydrography.....National Hydrography Dataset, 1899 - 2019  
Contours.....National Elevation Dataset, 2009  
Boundaries.....Multiple sources; see metadata file, 2018 - 2019  
Public Land Survey System.....BLM, 2018  
Wetlands.....FWS National Wetlands Inventory, 2005



1	2	3
4	5	6
7	8	9

1 Board Corral Creek  
2 Beaver Flats North  
3 Ekakaka  
4 Blacktail Creek SE  
5 Stagville Draw  
6 Davis Creek East  
7 Chalk Buttes  
8 Dead Boy Divide

ADJOINING QUADRANGLES



Check with local Forest Service unit  
for current travel conditions and restrictions.

BEAVER FLATS SOUTH, MT  
2020

