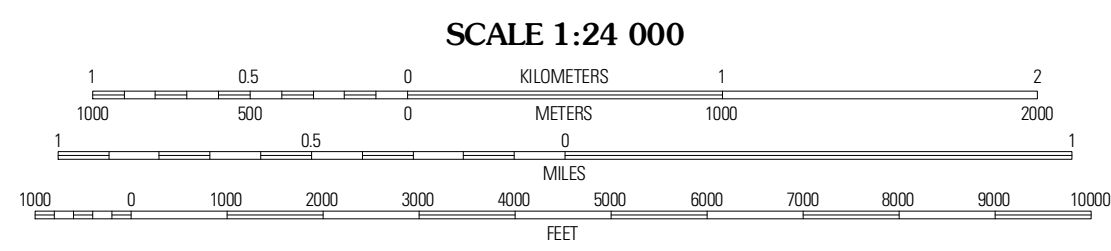
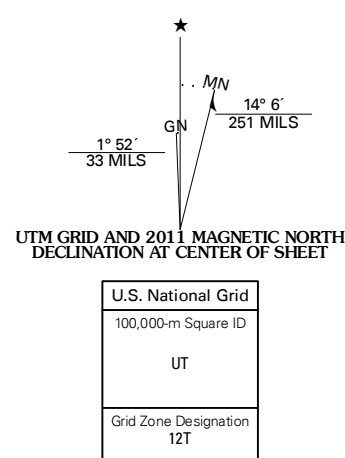
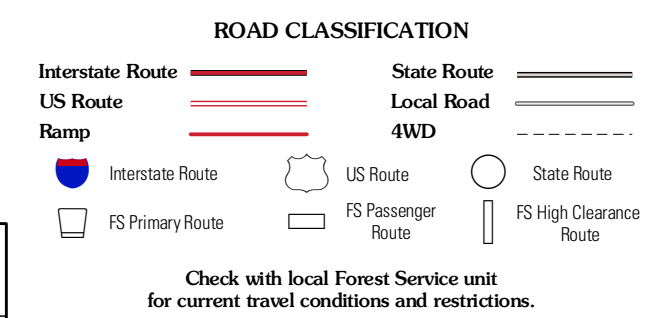


Produced by the United States Geological Survey
North American Datum of 1983 (NAD83)
Roads.....1:24,000 2010 Tele Atlas
Roads within US Forest Service Lands.....FSTopo Data
with limited Forest Service updates, 2009
Names.....GNIS, 2010
Hydrography.....National Hydrography Dataset, 2009
Contours.....National Elevation Dataset, 2001
Boundaries.....Census, IBWC, IBC, USGS, 1972 - 2010



Upper Jocko Lake	Sesley Lake West	Sesley Lake East
Gold Creek Peak	Belmont Point	Salmon Lake
Sunflower Mountain	Potomac	Greenough

ADJOINING 7.5 QUADRANGLES



BELMONT POINT, MT
2011

CONTOUR INTERVAL 40 FEET
NORTH AMERICAN VERTICAL DATUM OF 1988

This map was produced to conform with version 0.5.10 of the USGS US Topo Product Standard.
A metadata file associated with this product is draft version 0.5.16